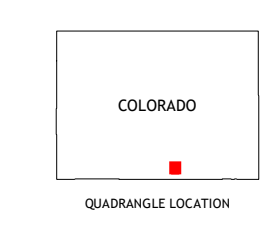



Produced by the United States Geological Survey

North American Datum of 1983 (NAD83)
World Geodetic System of 1984 (WGS84). Projection and
1 000-meter grid/Universal Transverse Mercator, Zone 13S
This map is not a legal document. Boundaries may be
generalized for this map scale. Private lands within government
reservations may not be shown. Obtain permission before
entering private lands.

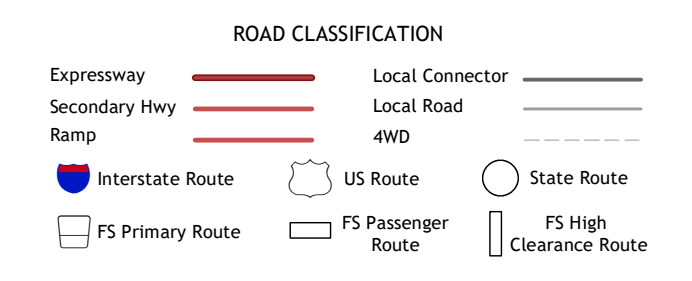
Imagery.....NAIP, October 2017 - November 2017
Roads.....U.S. Census Bureau, 2016
Roads within US Forest Service Lands.....FSTopo Data
with limited Forest Service updates, 2013
Names.....GNIS, 1994 - 2021
Hydrography.....National Hydrography Dataset, 2004 - 2020
Contours.....National Elevation Dataset, 2006
Boundaries.....Multiple sources; see metadata file 2017_2021
Public Land Survey System.....BLM, 2021
Wetlands.....FWS National Wetlands Inventory, 1977



ADJOINING QUADRANGLES

1	2	3
4	5	6
7	8	9

1 Cuchara
2 Spanish Peaks
3 Santa Clara
4 Cucharas Pass
5 Gulnare
6 Stonewall
7 Vigil
8 Weston



Check with local Forest Service unit
for current travel conditions and restrictions.

HERLICK CANYON, CO
2022

