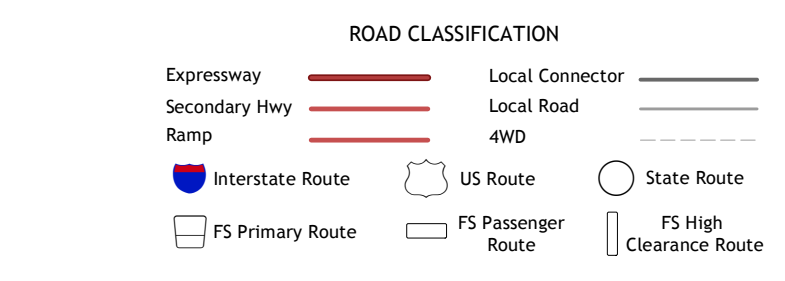
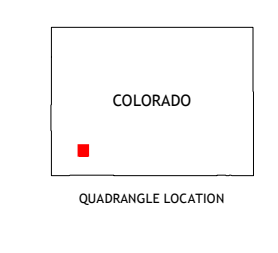



Produced by the United States Geological Survey  
North American Datum of 1983 (NAD83)  
World Geodetic System of 1984 (WGS84) Projection and  
1 000-meter grid/Universal Transverse Mercator, Zone 12S/13S  
This map is not a legal document. Boundaries may be  
generalized for this map scale. Private lands within government  
reservations may not be shown. Obtain permission before  
entering private lands.



- 1 Dolores Peak
- 2 Mount Wilson
- 3 Ophir
- 4 Rico
- 5 Engineer Mountain
- 6 Orphan Butte
- 7 Elk Creek
- 8 Electra Lake

Check with local Forest Service unit  
for current trail conditions and restrictions.

**HERMOSA PEAK, CO**  
2019

