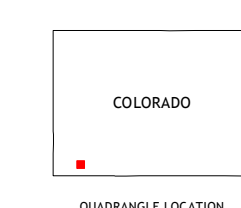
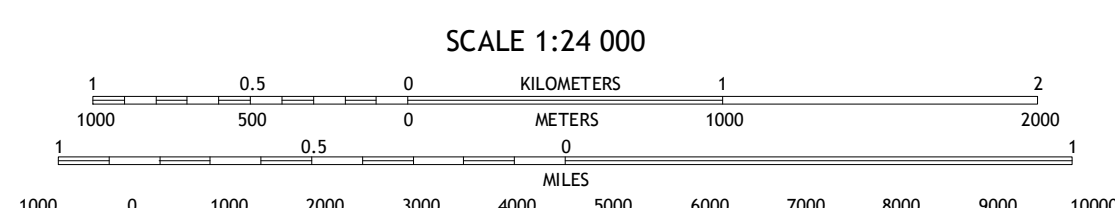
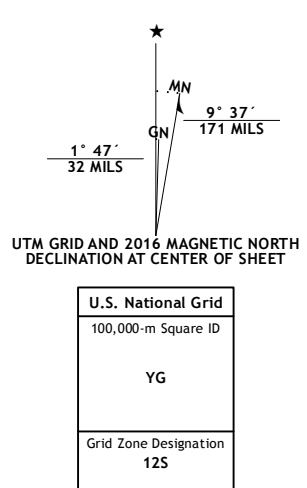


Produced by the United States Geological Survey
North American Datum of 1983 (NAD83)
World Geodetic System of 1984 (WGS84). Projection and 1000-meter grid: Universal Transverse Mercator, Zone 12S



ROAD CLASSIFICATION table with symbols for Expressway, Secondary Hwy, Ramp, Interstate Route, FS Primary Route, Local Connector, Local Road, 4WD, US Route, FS Passenger Route, State Route, FS High Clearance Route.

ADJOINING QUADRANGLES table with grid numbers 1-8 and names: 1 Rampart Hills, 2 La Plata, 3 Monument Hill, 4 Thompson Park, 5 Durango West, 6 Mormon Reservoir, 7 Kline, 8 Basin Mountain.

HESPERUS, CO 2016

