



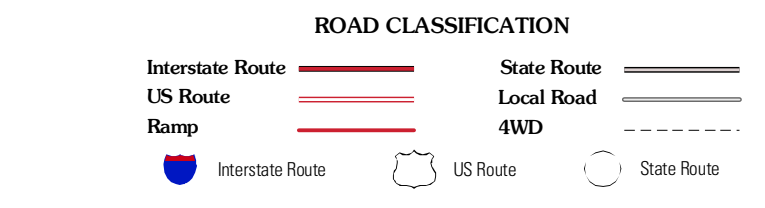
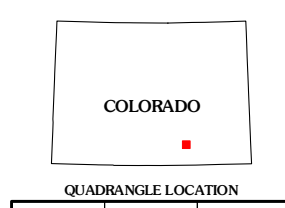
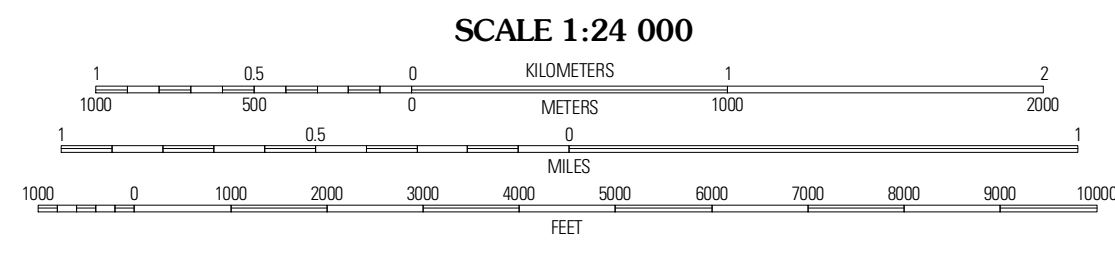
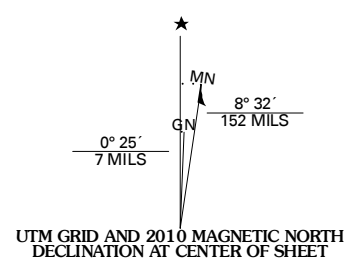
U.S. DEPARTMENT OF THE INTERIOR
U. S. GEOLOGICAL SURVEY



HIDDEN VALLEY RANCH QUADRANGLE
COLORADO
7.5-MINUTE SERIES



Produced by the United States Geological Survey
North American Datum of 1983 (NAD83)
World Geodetic System of 1984 (WGS84). Projection and
1 000-meter grid: Universal Transverse Mercator, Zone 13S
10 000-foot ticks: Colorado Coordinate System of 1983
(south zone)



ADJOINING 7.5 QUADRANGLES

South Rattlesnake Butte	Jones Lake Spring	Sun Valley Ranch
Little Dome	Hidden Valley Ranch	Bates Lake
Vega Coral	Seven Lakes Reservoir	Tyrone

Imagery.....NIP, June 2009
Roads.....©2006-2010 Tele Atlas
Names.....GNIS, 2008
Hydrography.....National Hydrography Dataset, 2008
Contours.....National Elevation Dataset, 2007

U.S. National Grid	100,000-m Square ID
EB	
Grid Zone Designation	13S

CONTOUR INTERVAL 20 FEET
NORTH AMERICAN VERTICAL DATUM OF 1988
This map was produced to conform with version 0.5.10 of the
draft USGS Standards for 7.5-Minute Quadrangle Maps.
A metadata file associated with this product is draft version 0.5.11

HIDDEN VALLEY RANCH, CO
2010