

Produced by the United States Geological Survey

North American Datum of 1983 (NAD83) World Geodetic System of 1984 (WGS84) Projection and 1 000-meter grid/Universal Transverse Mercator, Zone 13S This map is not a legal document. Boundaries may be generalized for this map scale. Private lands within government reservations may not be shown. Obtain permission before entering private lands.

Imagery... N.A.P., October 2017 - January 2018 Roads... U.S. Census Bureau, 2016 Data with limited Forest Service updates, 2013 - 2016 Names... GHS, 1978 - 2019 Hydrography... National Hydrography Dataset, 2003 - 2019 Contours... National Elevation Dataset, 2000 - 2004 Boundaries... Multiple sources; metadata file, 2019 Public Land Survey System... BLM, 2018 Wetlands... FWS National Wetlands Inventory, 1983

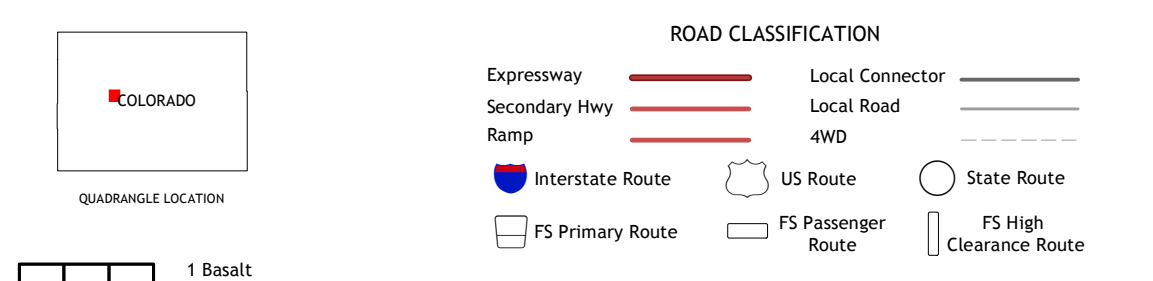
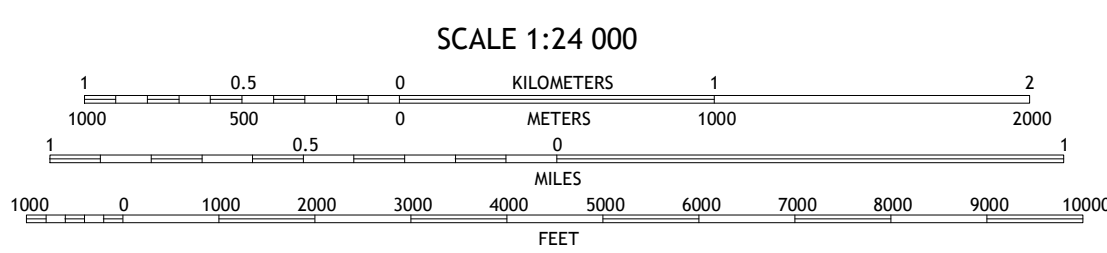
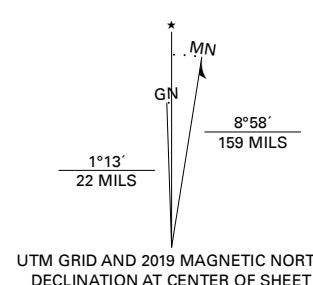


Table with 2 columns: ADJOINING QUADRANGLES and 8 numbered cells corresponding to surrounding map sheets.

HIGHLAND PEAK, CO 2019

