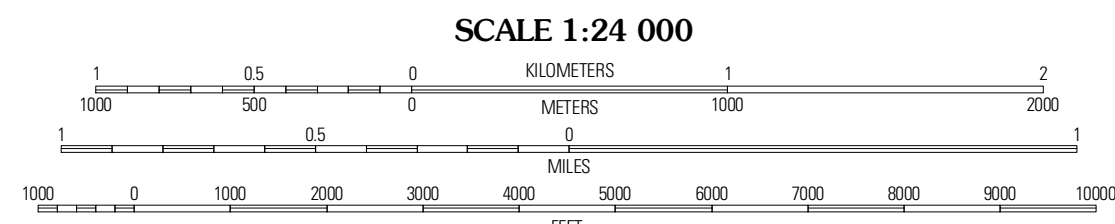
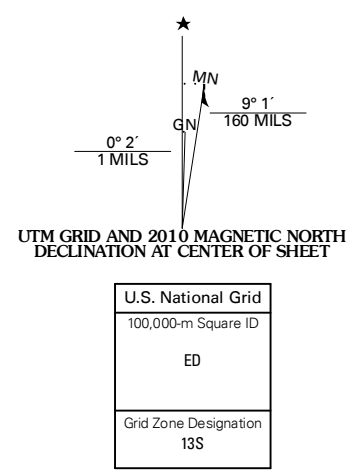


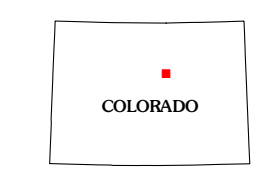


Produced by the United States Geological Survey  
North American Datum of 1983 (NAD83)  
Roads..... ©2006-2010 Tele Atlas  
World Geodetic System of 1984 (WGS84) Projection and  
1 000-meter grid; Universal Transverse Mercator, Zone 13S  
10 000-foot ticks; Colorado Coordinate System of 1983  
(central zone)

Imagery.....NAIP, June 2009 - August 2009  
Roads.....©2006-2010 Tele Atlas  
Names.....©2006-2010 Tele Atlas  
Hydrography.....National Hydrography Dataset, 2009  
Contours.....National Elevation Dataset, 2009



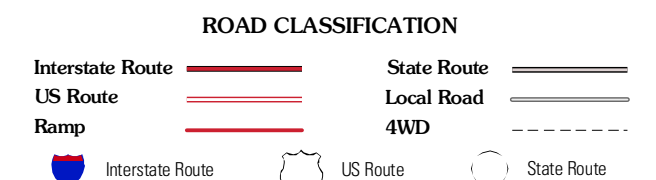
CONTOUR INTERVAL 10 FEET  
NORTH AMERICAN VERTICAL DATUM OF 1988  
This map was produced to conform with version 0.5.10 of the  
draft USGS Standards for 7.5-Minute Quadrangle Maps.  
A metadata file associated with this product is draft version 0.5.11



QUADRANGLE LOCATION

Fort Logan	Englewood	Fitzsimons
Littleton	<b>Highlands Ranch</b>	Parker
Kessler	Secalia	Castle Rock North

ADJOINING 7.5' QUADRANGLES



HIGHLANDS RANCH, CO  
2010