

Produced by the United States Geological Survey

North American Datum of 1983 (NAD83) World Geodetic System of 1984 (WGS84) Projection and 1 000-meter grid/Universal Transverse Mercator, Zone 13S

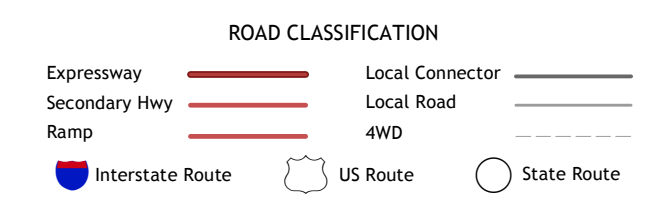
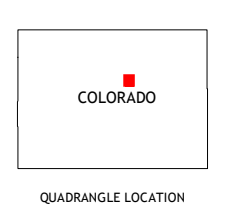
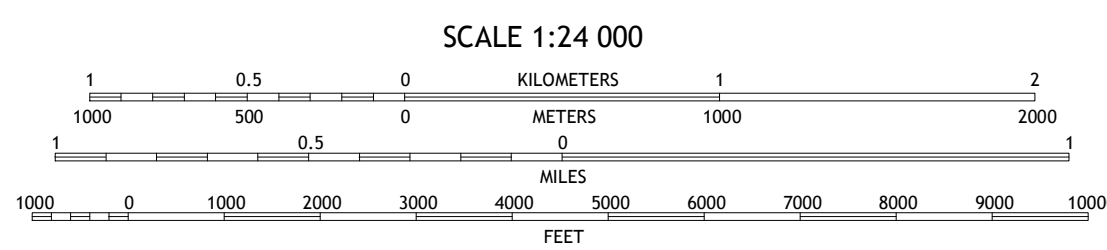
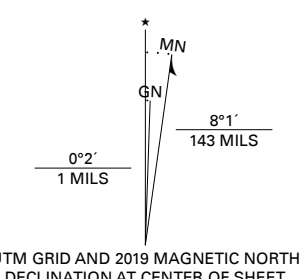


Table with 3 columns and 3 rows showing Fort Logan, Englewood, Fitzsimons, Littleton, Parker, Kastler, Sedalia, and Castle Rock North.

