

Produced by the United States Geological Survey

North American Datum of 1983 (NAD83) World Geodetic System of 1984 (WGS84) Projection and 1 000-meter grid/Universal Transverse Mercator, Zone 13S This map is not a legal document. Boundaries may be generalized for this map scale. Private lands within government reservations may not be shown. Obtain permission before entering private lands.

Imagery: NAIP, September 2017 - January 2018 Roads: U.S. Census Bureau, 2016 Names: GNS, 1994, 2021 Hydrography: National Hydrography Dataset, 2003 - 2020 Contours: National Elevation Dataset, 2022 Boundaries: Multiple sources; see metadata file 2019, 2021 Public Land Survey System: BLM, 2021 Wetlands: FWS National Wetlands Inventory 1984 - 2010

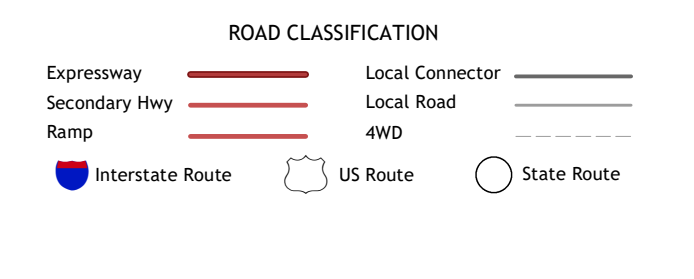
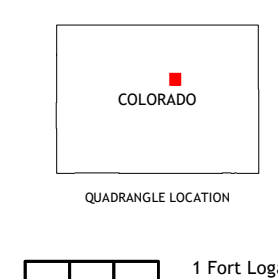
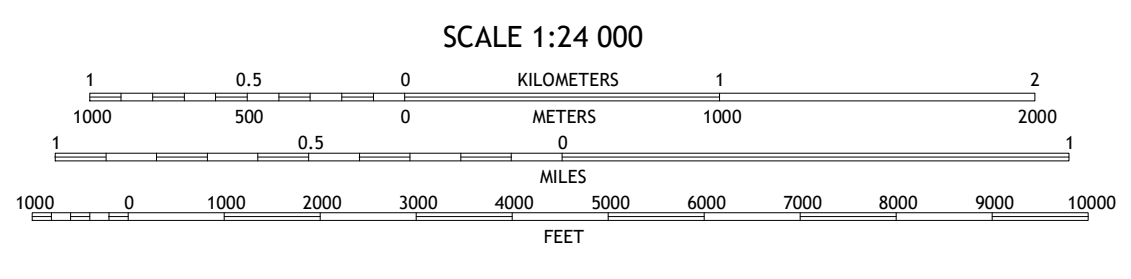
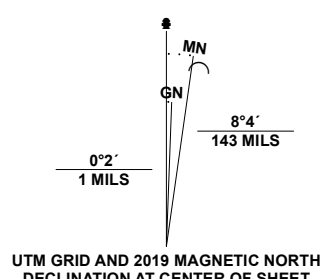


Table with 3 columns and 3 rows of adjoining quadrangles. The center quadrangle (4,5) is highlighted in red. The table lists the names of the surrounding quadrangles: 1 Fort Logan, 2 Englewood, 3 Fitzsimons, 4 Littleton, 5 Parker, 6 Kastler, 7 Sedalia, 8 Castle Rock North.

