

Produced by the United States Geological Survey

North American Datum of 1983 (NAD83) World Geodetic System of 1984 (WGS84) Projection and 1 000-meter grid/Universal Transverse Mercator, Zone 13S This map is not a legal document. Boundaries may be generalized for this map scale. Private lands within government reservations may not be shown. Obtain permission before entering private lands.

Imagery: NAIP, September 2017 - October 2017 Roads: U.S. Census Bureau, 2016 Names: GNS, Not Available Hydrography: National Hydrography Dataset, 2002 - 2018 Contours: National Elevation Dataset, 2007 Boundaries: Multiple sources; see metadata file 2017 - 2018 Public Land Survey System: BLM, 2018 Wetlands: FWS National Wetlands Inventory 1975 - 2013

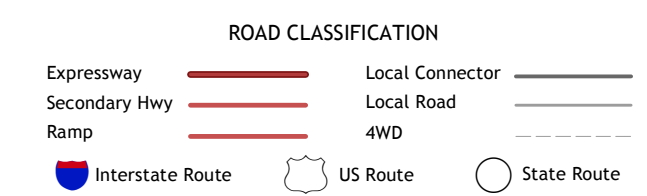
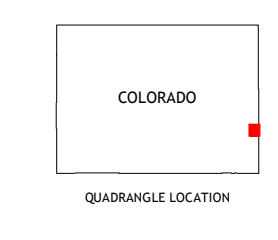
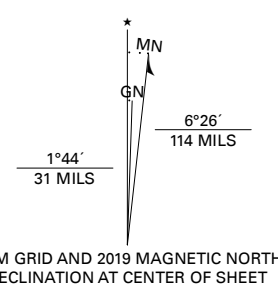


Table of adjoining quadrangles with a grid showing the current quadrangle (5) highlighted in red.

HOLLY NW, CO 2019

