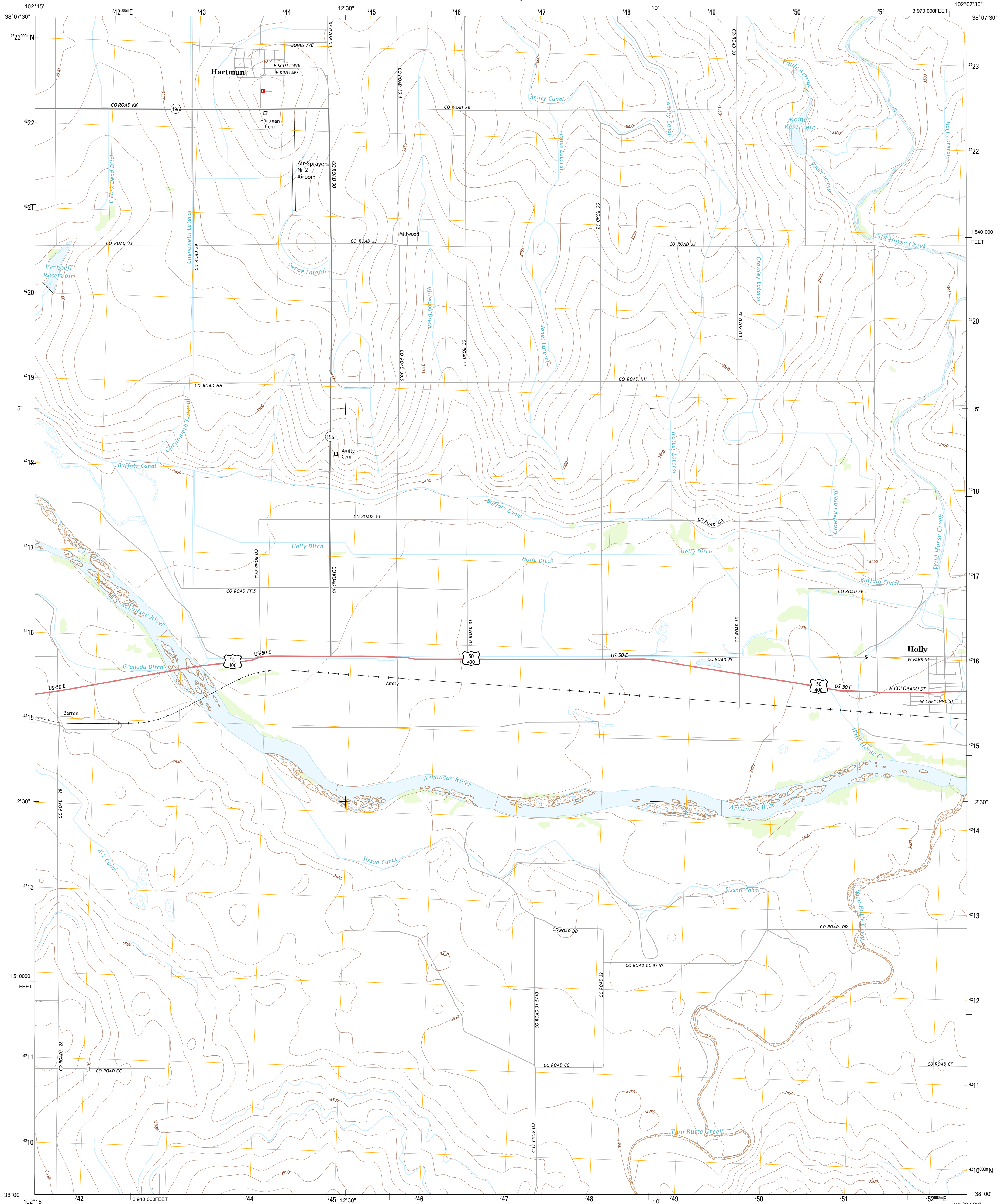




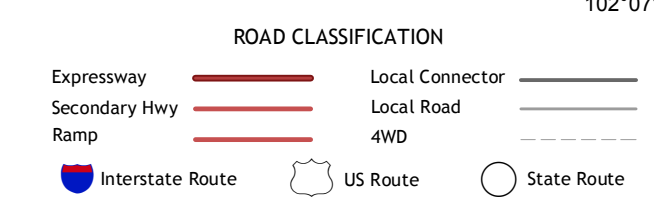
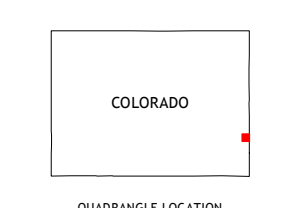
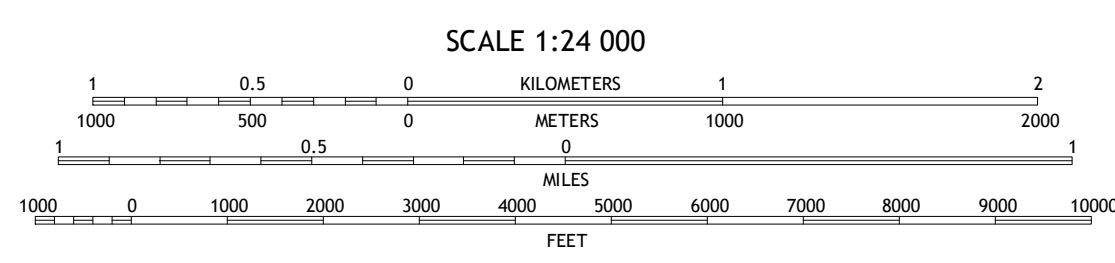
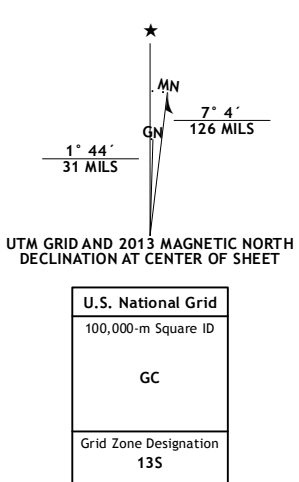
U.S. DEPARTMENT OF THE INTERIOR  
U. S. GEOLOGICAL SURVEY



HOLLY WEST QUADRANGLE  
COLORADO-PROWERS CO.  
7.5-MINUTE SERIES



Produced by the United States Geological Survey  
North American Datum of 1983 (NAD83)  
World Geodetic System of 1984 (WGS84). Projection and  
1 000-meter grid: Universal Transverse Mercator, Zone 13S  
10 000-foot ticks: Colorado Coordinate System of 1983 (south  
zone)



Granada NE	Holly NW	Holly NE
Granada	Holly West	Holly East
North Plum Creek NE	Durkee Creek NW	Durkee Creek NE

Imagery.....NAIP, July 2011  
Roads.....©2006-2012 TomTom  
Names.....©2013 GNS, 2013  
Hydrography.....National Hydrography Dataset, 2011  
Contours.....National Elevation Dataset, 2007  
Boundaries.....Census, BWC, IBC, USGS, 1972-2012  
Public Land Survey System.....BLM, 2011

This map was produced to conform with the  
National Geospatial Program US Topo Product Standard, 2011.  
A metadata file associated with this product is draft version 0.6.14

HOLLY WEST, CO  
2013

ADJOINING 7.5 QUADRANGLES