




U.S. DEPARTMENT OF THE INTERIOR
U.S. GEOLOGICAL SURVEY



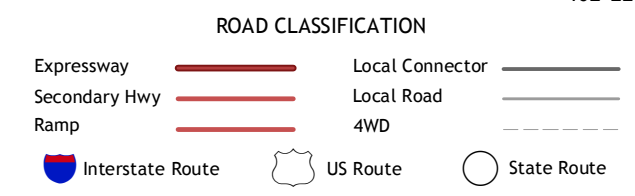
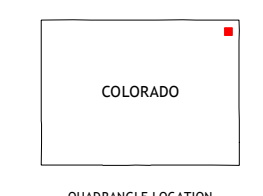
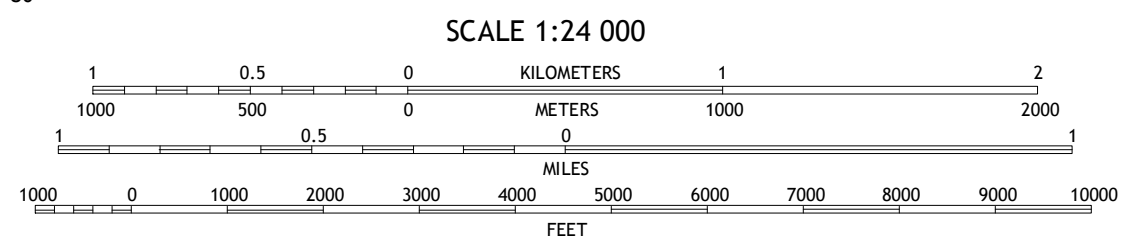
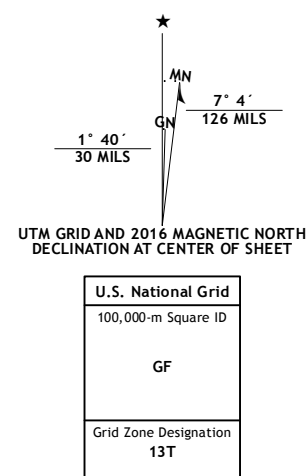
HOLYOKE NW QUADRANGLE
COLORADO
7.5-MINUTE SERIES



Produced by the United States Geological Survey
 North American Datum of 1983 (NAD83)
 World Geodetic System of 1984 (WGS84), Projection and
 1 000-meter grid; Universal Transverse Mercator, Zone 13T
 10 000-foot ticks; Colorado Coordinate System of 1983 (north
 zone)

This map is not a legal document. Boundaries may be
 generalized for this map scale. Private lands within government
 reservations may not be shown. Obtain permission before
 entering private lands.

Imagery.....	NAIP, July	2013
Roads.....	U.S. Census Bureau, 2015 - 2016	2016
Names.....	U.S. Census Bureau, 2015 - 2016	2016
Hydrography.....	National Hydrography Dataset, 2013	2013
Contours.....	National Elevation Dataset, 2007	2007
Boundaries.....	Multiple sources; see metadata file 1972 - 2016	2016
Public Land Survey System.....	BLM, 2011	2011
Wetlands.....	FWS National Wetlands Inventory 1977 - 2014	2014



1	2	3
4	5	6
7	8	

ADJOINING QUADRANGLES

1 Marks Butte
 2 Julesburg SW
 3 Julesburg SE
 4 Haxtun East
 5 Holyoke NE
 6 Haxtun SE
 7 Pacifi
 8 Holyoke

HOLYOKE NW, CO
2016

