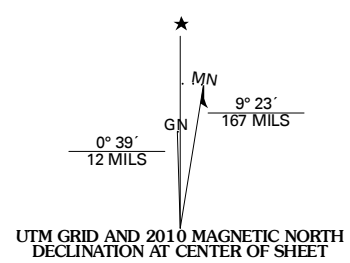
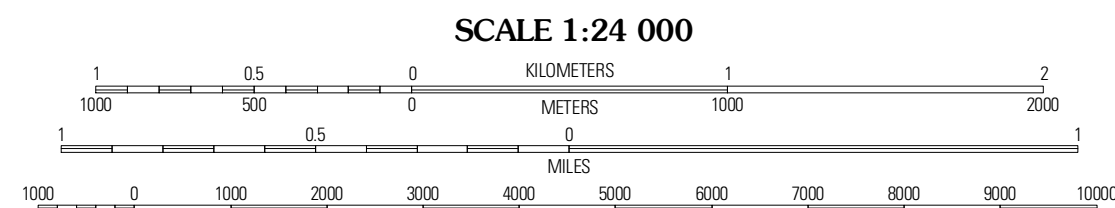




Produced by the United States Geological Survey
North American Datum of 1983 (NAD83)
World Geodetic System of 1984 (WGS84). Projection and
1 000-meter grid: Universal Transverse Mercator, Zone 13S
10 000-foot ticks: Colorado Coordinate System of 1983
(south zone)

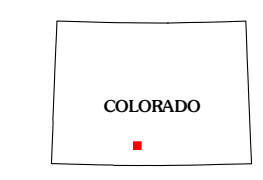


| | |
|-----------------------|---------------------|
| U.S. National Grid | 100,000-m Square ID |
| 06 | |
| Grid Zone Designation | 13S |



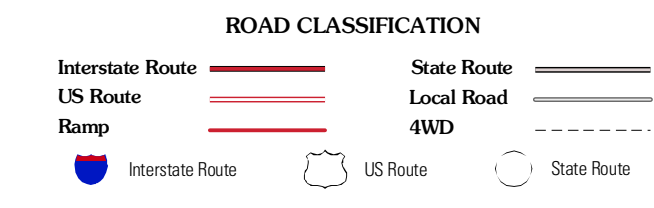
CONTOUR INTERVAL 10 FEET
NORTH AMERICAN VERTICAL DATUM OF 1988

This map was produced to conform with version 0.5.10 of the
draft USGS Standards for 7.5-Minute Quadrangle Maps.
A metadata file associated with this product is draft version 0.5.11



| | | |
|------------------|-----------------|-----------------------------|
| Seaman Flora | Center South | Hopper West |
| Monte Vista | Homelake | Mount Pleasant School |
| Falcher Catch | Waverly | Alamosa West |

ADJOINING 7.5 QUADRANGLES



HOMELAKE, CO
2010