

Produced by the United States Geological Survey

North American Datum of 1983 (NAD83) World Geodetic System of 1984 (WGS84) Projection and 1 000-meter grid-Universal Transverse Mercator, Zone 13S This map is not a legal document. Boundaries may be generalized for this map scale. Private lands within government reservations may not be shown. Obtain permission before entering private lands.

Imagery...N.A.P., October 2017 - January 2018
Roads...U.S. Census Bureau, 2016
Roads within US Forest Service Lands...with limited Forest Service updates, 2013
Names...GNS, 1978 - 2019
Hydrography...National Hydrography Dataset, 2003 - 2019
Contours...National Elevation Dataset, 2003
Boundaries...Multiple sources; see metadata file, 2015 - 2019
Public Land Survey System...BLM, 2018
Wetlands...FWS National Wetlands Inventory, 2011

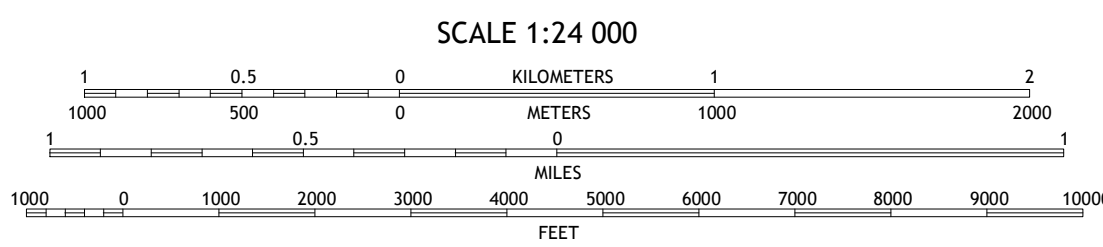
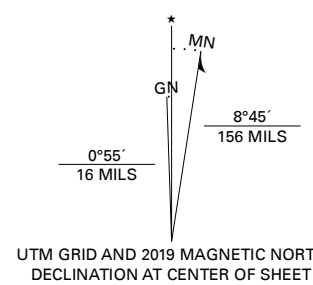
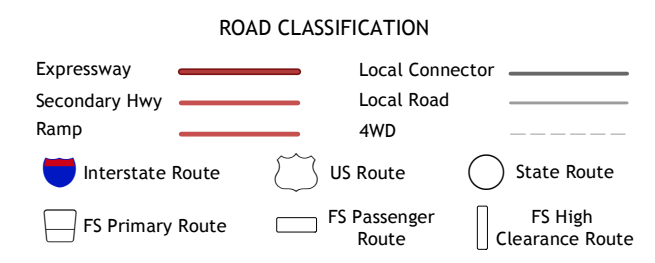


Table with 8 columns and 8 rows showing adjacent quadrangles and their names: 1 Mount Jackson, 2 Mount of the Holy Cross, 3 Pando, 4 Nast, 5 Leadville North, 6 Mount Champion, 7 Mount Massive, 8 Leadville South.



Check with local Forest Service unit for current travel conditions and restrictions.

HOMESTEAKE RESERVOIR, CO 2019

