

Produced by the United States Geological Survey

North American Datum of 1983 (NAD83) World Geodetic System of 1984 (WGS84) Projection and 1 000 meter grid/Universal Transverse Mercator, Zone 13S

This map is not a legal document. Boundaries may be generalized for this map scale. Private lands within government reservations may not be shown. Obtain permission before entering private lands.

Imagery: NAIP, October 2017 - January 2018

Roads: U.S. Census Bureau, 2016

Roads within US Forest Service Lands: FS Topo Data with limited Forest Service updates, 2013 - 2013

Names: GNS, 1978 - 2021

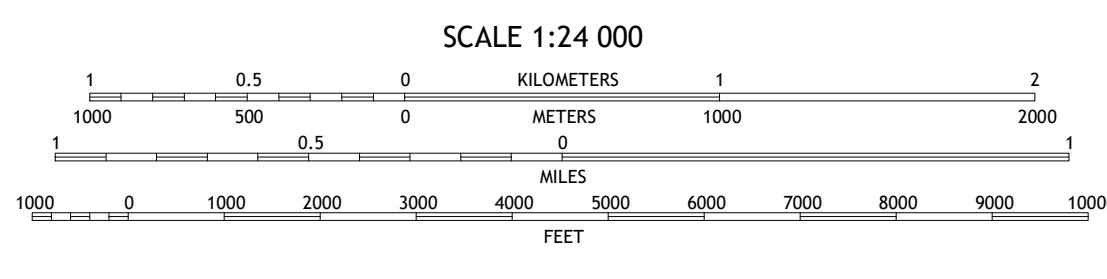

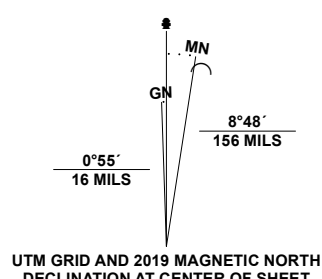
Hydrography: National Hydrography Dataset, 2003 - 2020

Contours: National Elevation Dataset, 2021

Boundaries: Multiple sources; see metadata file 2015 - 2021

Public Land Survey System: BLM, 2021

Wetlands: FWS National Wetlands Inventory, 2011



SCALE 1:24 000 CONTOUR INTERVAL 40 FEET NORTH AMERICAN VERTICAL DATUM OF 1988

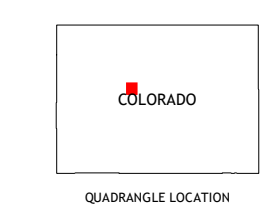
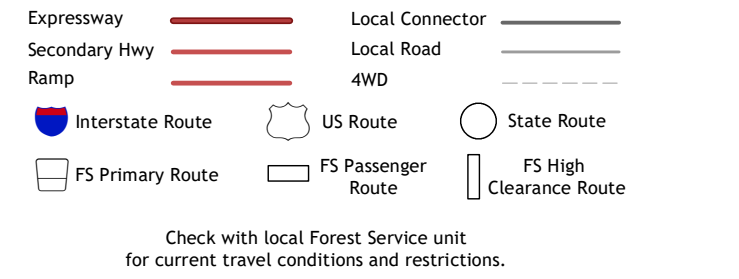


Table with 3 columns and 3 rows showing adjacent quadrangles: 1, 2, 3; 4, 5; 6, 7, 8



Check with local Forest Service unit for current travel conditions and restrictions. HOMESTAKE RESERVOIR, CO 2022

