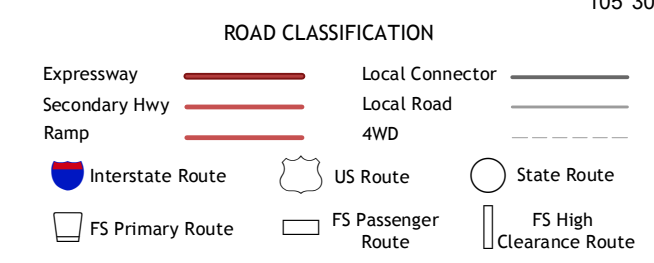
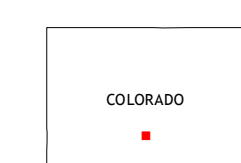
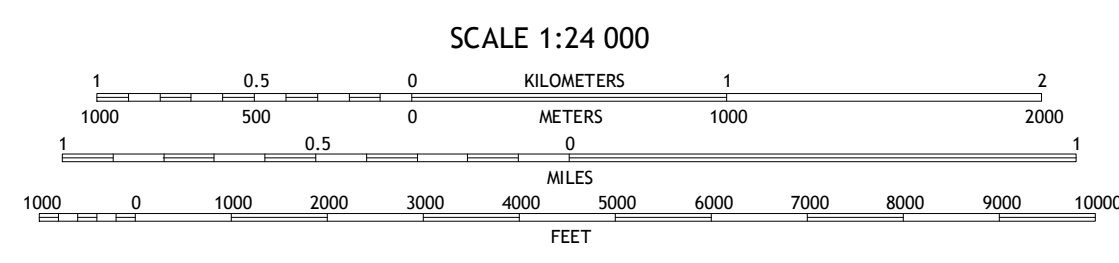
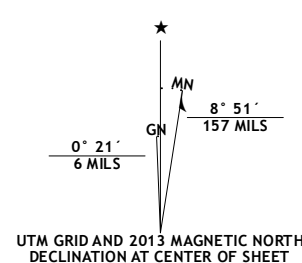


Produced by the United States Geological Survey  
North American Datum of 1983 (NAD83)  
World Geodetic System of 1984 (WGS84) Projection and  
1 000-meter grid: Universal Transverse Mercator, Zone 13S  
10 000-foot ticks: Colorado Coordinate System of 1983 (south zone)



Imagery.....NAIP, September 2011  
Roads.....©2006-2012 TomTom  
Roads within US Forest Service Lands with limited Forest Service updates, 2013  
Names.....GNIS, 2013  
Hydrography.....National Hydrography Dataset, 2011  
Contours.....National Elevation Dataset, 2005  
Boundaries.....Census, IBWC, IBC, USGS, 1972-2012  
Public Land Survey System.....BLM, 2011

U.S. National Grid
100,000-m Square ID
DC
Grid Zone Designation
13S

This map was produced to conform with the National Geospatial Program US Topo Product Standard, 2011. A metadata file associated with this product is draft version 0.6.14

Electric Peak	Beckwith Mountain	Westcliffe
Rito Alto Peak	Horn Peak	Aldrich Gulch
Crestone	Crestone Peak	Beck Mountain

Check with local Forest Service unit for current travel conditions and restrictions.

**HORN PEAK, CO**  
2013

ADJOINING 7.5 QUADRANGLES