

Produced by the United States Geological Survey North American Datum of 1983 (NAD83) World Geodetic System of 1984 (WGS84)...

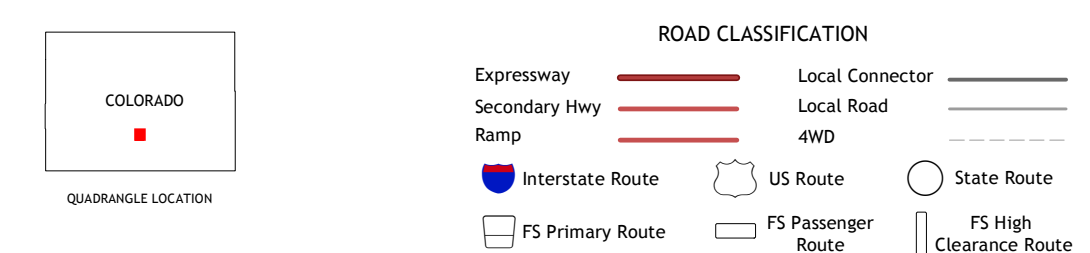
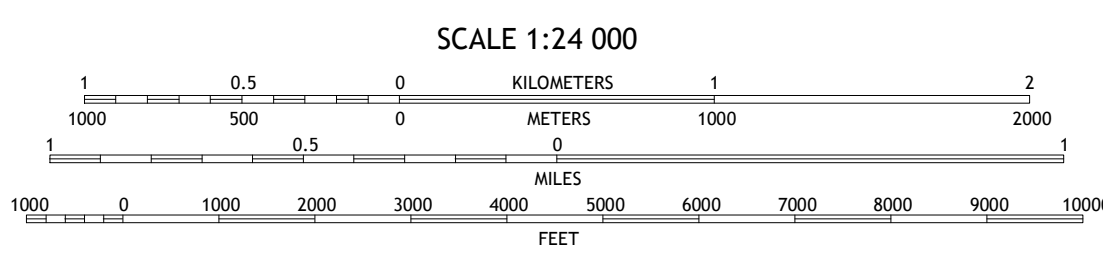
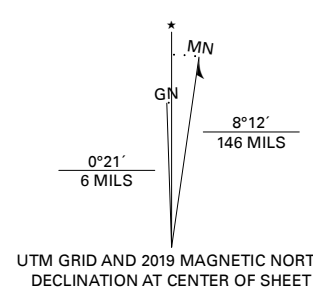


Table with 8 columns and 2 rows listing peak names and their corresponding grid coordinates (e.g., 1 Electric Peak, 2 Beckwith Mountain).

HORN PEAK, CO 2019

