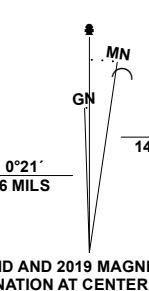


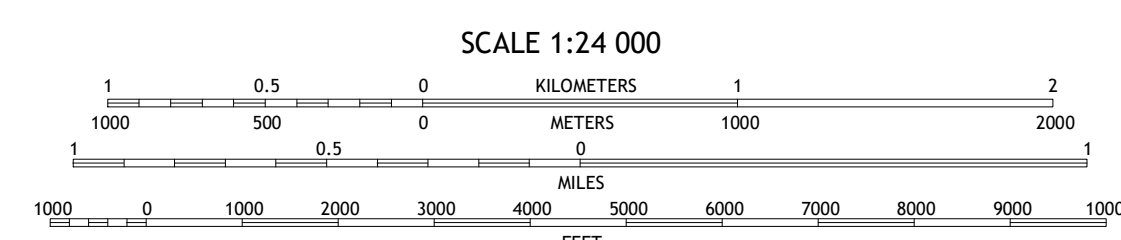
Produced by the United States Geological Survey

North American Datum of 1983 (NAD83)
World Geodetic System of 1984 (WGS84) Projection and
1 000-meter grid/Universal Transverse Mercator, Zone 13S
This map is not a legal document. Boundaries may be
generalized for this map scale. Private lands within government
reservations may not be shown. Obtain permission before
entering private lands.

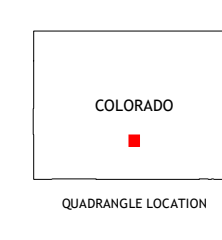
Imagery: NAIP, September 2017 - January 2018
Roads: U.S. Census Bureau, 2016
Roads within US Forest Service lands: Data with limited Forest Service updates, 2013
Names: National Hydrography Dataset, 2015
Hydrography: National Hydrography Dataset, 2015
Contours: National Elevation Dataset, 2011
Boundaries: Multiple sources; see metadata file 2015
Public Land Survey System: BLM, 2021
Wetlands: FWS National Wetlands Inventory, 2011



U.S. National Grid	100,000 - m Square ID
DC	
Grid Zone Designation	13S

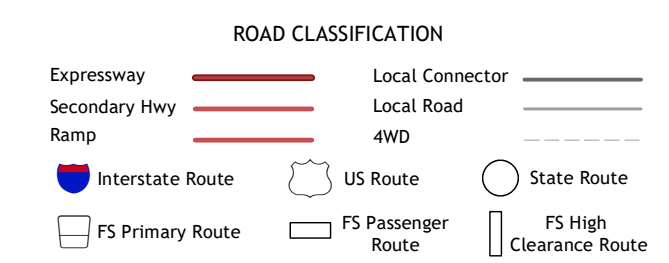


CONTOUR INTERVAL 40 FEET
NORTH AMERICAN VERTICAL DATUM OF 1988
This map was produced to conform with the
National Geospatial Program US Topo Product Standard.



1	2	3
4	5	6
7	8	

- 1 Electric Peak
- 2 Beckwith Mountain
- 3 Westcliffe
- 4 Rio Alto Peak
- 5 Aldrich Gulch
- 6 Crestone
- 7 Crestone Peak
- 8 Beck Mountain



Check with local Forest Service unit
for current travel conditions and restrictions.

HORN PEAK, CO
2022

