U.S. DEPARTMENT OF THE INTERIOR
U. S. GEOLOGICAL SURVEY

HOT SULPHUR SPRINGS QUADRANGLE
COLORADO-GRAND CO.
7.5-MINUTE SERIES

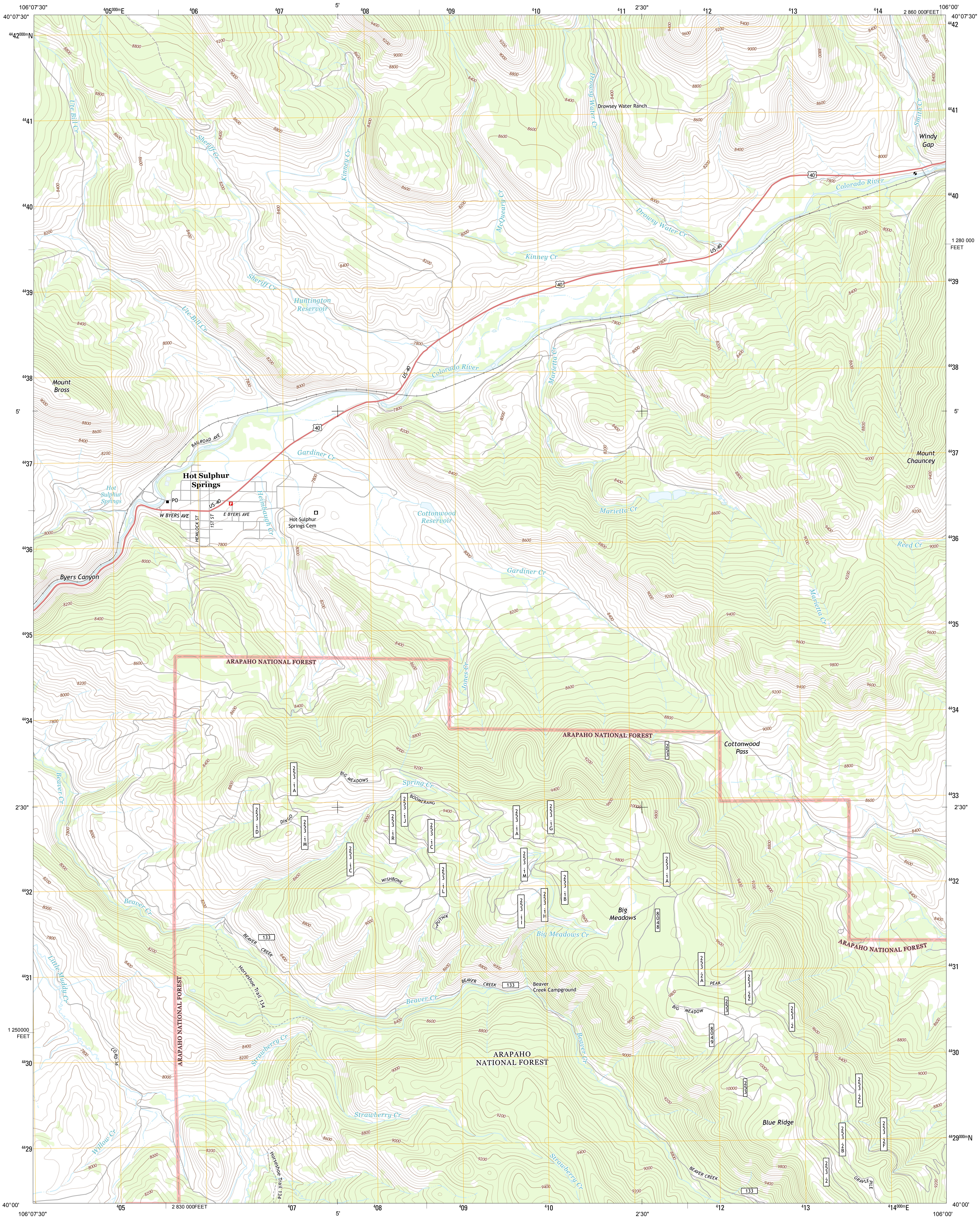
106°07'30"
40°07'30"
405000m E
406
407
5'
408
409
410
411
2'30"
412
413
414
2 860 000 FEET
106°00'
4442000m N
4441
4440
1 280 000 FEET
4439
4438
4437
4436
4435
4434
4433
4432
4431
4430
4429000m N
1 250000 FEET
40°00'
405
2 830 000 FEET
407
408
409
410
412
413
414000m E
Drowsey Water Ranch
Drowsy Water Cr
Smith Cr
Windy Gap
Colorado River
US-40
40
Kinney Cr
McQueary Cr
Sheriff Cr
Ute Bill Cr
Huntington Reservoir
Mount Bross
Marietta Cr
Mount Chauncey
Gardiner Cr
RAILROAD AVE
Hot Sulphur Springs
PO
W BYERS AVE
E BYERS AVE
HEMLOCK ST
1ST ST
Heimbaugh Cr
Hot Sulphur Springs Cem
Cottonwood Reservoir
Reed Cr
Byers Canyon
ARAPAHO NATIONAL FOREST
Jones Cr
Cottonwood Pass
BIG MEADOWS
Spring Cr
BOOMERANG
DINGO
WISHBONE
SPUTNIK
Big Meadows
Big Meadows Cr
Beaver Cr
BEAVER CREEK
133
Beaver Creek Campground
Horseshoe Trail 134
Little Muddy Cr
CO RD 36
Strawberry Cr
Willow Cr
ARAPAHO NATIONAL FOREST
PEAK
BIG MEADOW
Blue Ridge
GRAVLE PILE
8048
8049
253
253.1A
253.1D
253.1M
253.1R
253.1J
253.1C
253.1L
253.1G
253.1B
253.1H
253.1I
253.2A
253.2Z
253.2
253.2C
253.2B
253.2F

Produced by the United States Geological Survey
North American Datum of 1983 (NAD83)
World Geodetic System of 1984 (WGS84). Projection and 1 000-meter grid: Universal Transverse Mercator, Zone 13T
10 000-foot ticks: Colorado Coordinate System of 1983 (north zone)

Imagery...........NAIP, August 2011
Roads...........©2006-2012 TomTom
Roads within US Forest Service Lands...........FSTopo Data with limited Forest Service updates, 2013
Names...........GNIS, 2013
Hydrography...........National Hydrography Dataset, 2011
Contours...........National Elevation Dataset, 2001
Boundaries...........Census, IBWC, IBC, USGS, 1972 - 2012
Public Land Survey System...........BLM, 2011

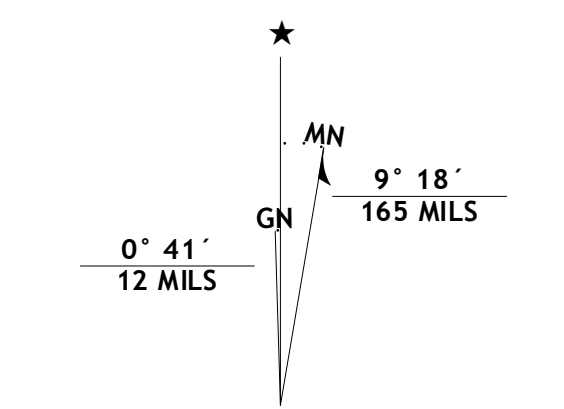
MN
GN
0° 41´
12 MILS
9° 18´
165 MILS
UTM GRID AND 2013 MAGNETIC NORTH DECLINATION AT CENTER OF SHEET

U.S. National Grid
100,000-m Square ID DE
Grid Zone Designation 13T

SCALE 1:24 000

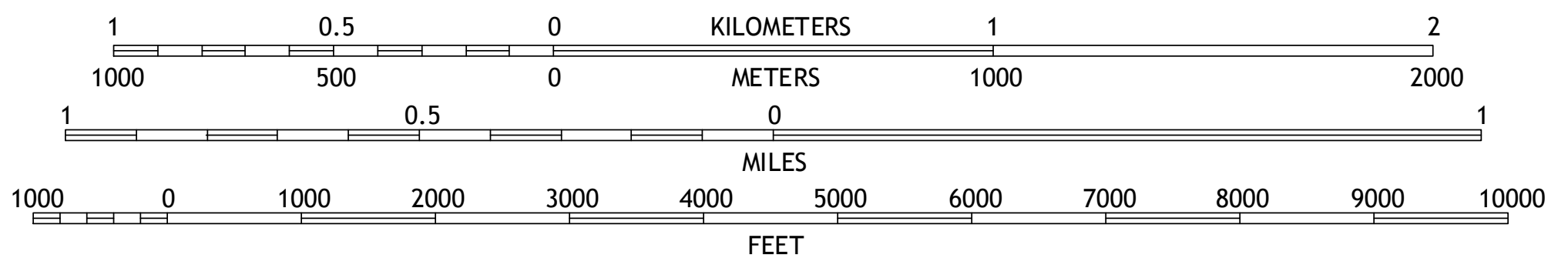
1
0.5
0
1
2
KILOMETERS
1000
500
0
1000
2000
METERS
1
0.5
0
1
MILES
1000
0
1000
2000
3000
4000
5000
6000
7000
8000
9000
10000
FEET

CONTOUR INTERVAL 40 FEET
NORTH AMERICAN VERTICAL DATUM OF 1988

This map was produced to conform with the National Geospatial Program US Topo Product Standard, 2011.
A metadata file associated with this product is draft version 0.6.14

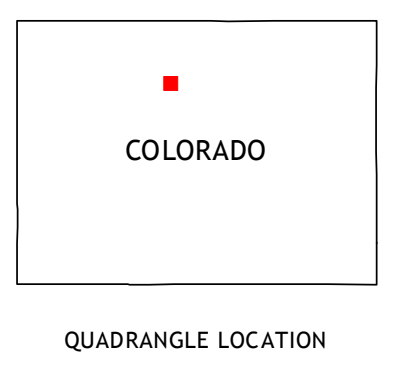

QUADRANGLE LOCATION

Corral Peaks	Cabin Creek	Trail Mountain
Parshall	Hot Sulphur Springs	Granby
Battle Mountain	Sylvan Reservoir	Bottle Pass

ADJOINING 7.5' QUADRANGLES

ROAD CLASSIFICATION

Expressway	▬	Local Connector	▬
Secondary Hwy	▬	Local Road	▬
Ramp	▬	4WD	- - -

Interstate Route · US Route · State Route
FS Primary Route · FS Passenger Route · FS High Clearance Route

Check with local Forest Service unit
for current travel conditions and restrictions.

HOT SULPHUR SPRINGS, CO
2013