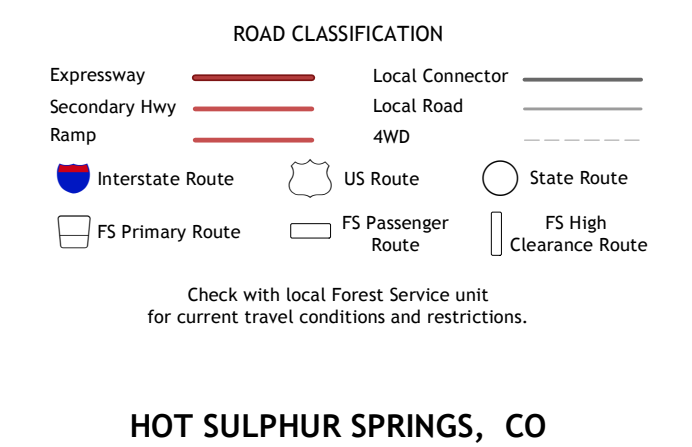
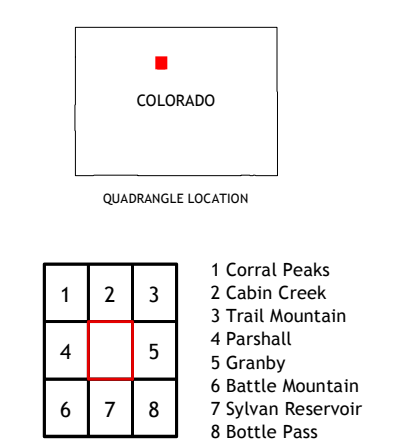
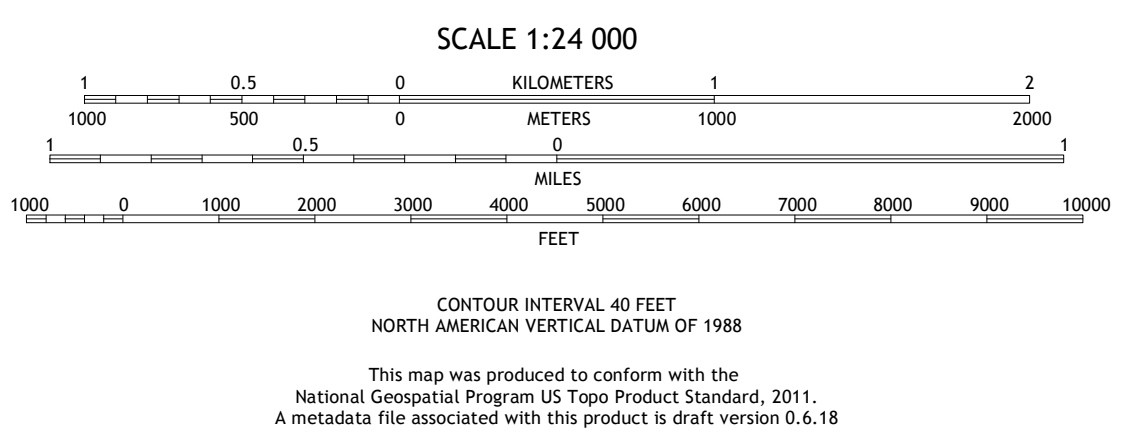
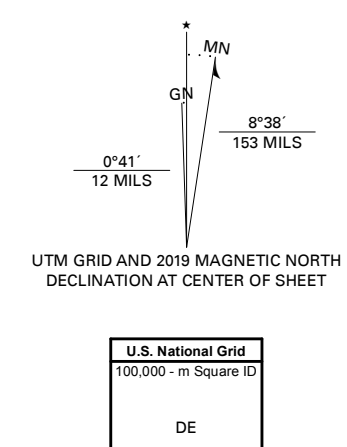


Produced by the United States Geological Survey
North American Datum of 1983 (NAD83)
World Geodetic System of 1984 (WGS84). Projection and
1 000-meter grid: Universal Transverse Mercator, Zone 13T1135
This map is not a legal document. Boundaries may be
generalized for this map scale. Private lands within government
reservations may not be shown. Obtain permission before
entering private lands.

Imagery:.....N.A.P., August 2017 - January 2018
Roads:.....U.S. Census Bureau, 2016
Roads within US Forest Service Lands:.....FSTopo
Data with limited Forest Service updates, 2013 - 2016
Names:.....GNIS, 1978 - 2019
Hydrography:.....National Hydrography Dataset, 2003 - 2019
Contours:.....National Elevation Dataset, 2001 - 2011
Boundaries:.....Multiple sources; see metadata file, 2017 - 2018
Public Land Survey System:.....BLM, 2018
Wetlands:.....FWS National Wetlands Inventory 1975 - 1983



NSN 7540-01-6399-9078
NGA REF. NO. USGSX24K70423