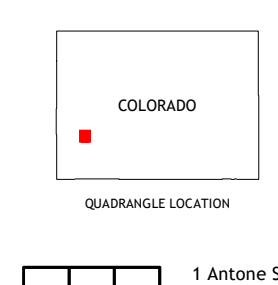
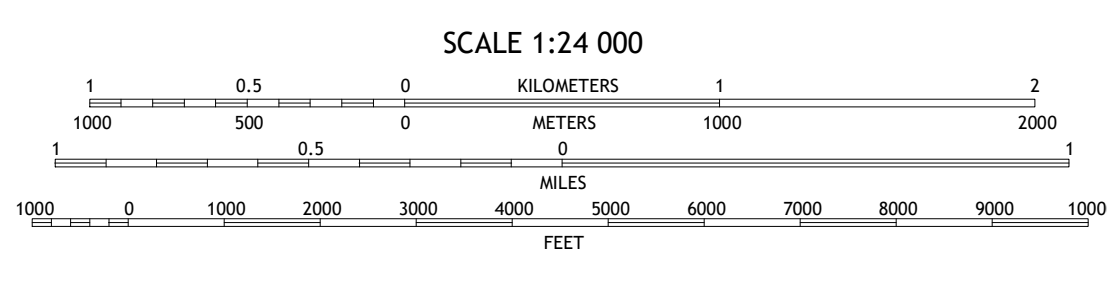
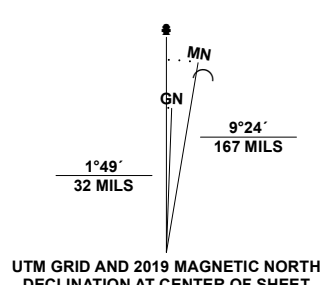


Produced by the United States Geological Survey

North American Datum of 1983 (NAD83) World Geodetic System of 1984 (WGS84) Projection and 1 000-meter grid/Universal Transverse Mercator, Zone 12S

This map is not a legal document. Boundaries may be generalized for this map scale. Private lands within government reservations may not be shown. Obtain permission before entering private lands.

Imagery: NAIP, August 2017 - January 2018



ROAD CLASSIFICATION table with symbols for Expressway, Secondary Hwy, Ramp, Interstate Route, FS Primary Route, Local Connector, Local Road, 4WD, US Route, FS Passenger Route, FS High Clearance Route, State Route, and Clearcut Route.

Check with local Forest Service unit for current travel conditions and restrictions.

ADJOINING QUADRANGLES table with a 3x3 grid of numbers 1-9 and corresponding place names like 1 Antone Spring, 2 Pryor Creek, etc.

HOTCHKISS RESERVOIR, CO 2022

