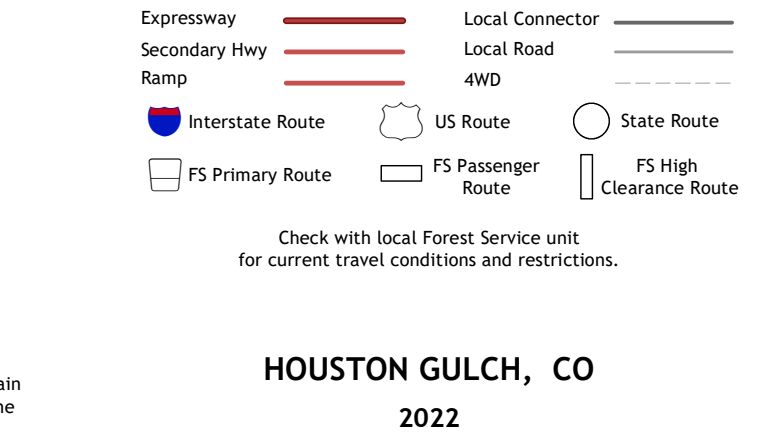
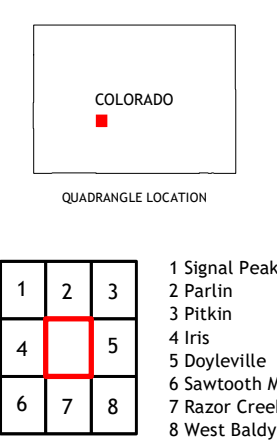
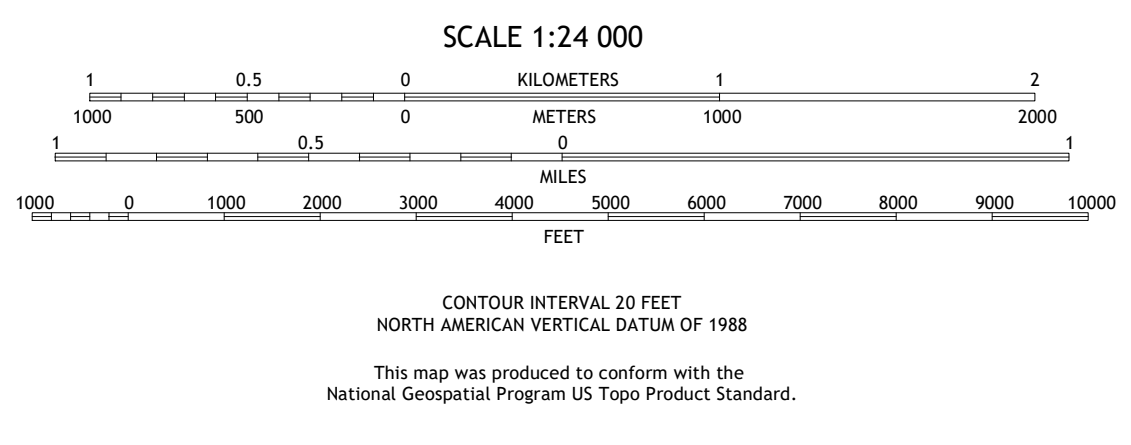
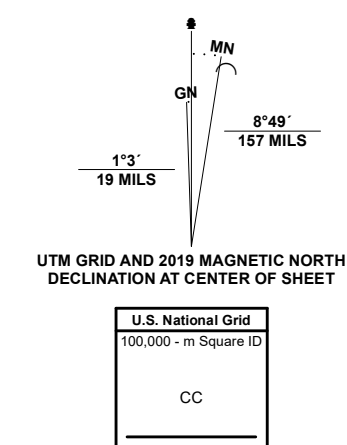


Produced by the United States Geological Survey
 North American Datum of 1983 (NAD83)
 World Geodetic System of 1984 (WGS84). Projection and
 1:100,000 meter grid/Universal Transverse Mercator, Zone 13S
 This map is not a legal document. Boundaries may be
 generalized for this map scale. Private lands within government
 reservations may not be shown. Obtain permission before
 entering private lands.
 Imagery:.....NAIP, October 2017 - January 2018
 Roads:.....U.S. Census Bureau, 2016
 Roads within US Forest Service Lands:.....FS/Topo Data
 with limited Forest Service updates, 2013
 Names:.....National Hydrography Dataset, 2002 - 2019
 Hydrography:.....National Hydrography Dataset, 2002 - 2019
 Contours:.....National Elevation Dataset, 2021
 Boundaries:.....Multiple sources; see metadata file 2017 - 2021
 Public Land Survey System:.....BLM, 2021
 Wetlands:.....FWS National Wetlands Inventory 1983 - 1987



HOUSTON GULCH, CO
 2022

