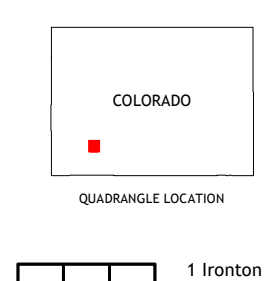
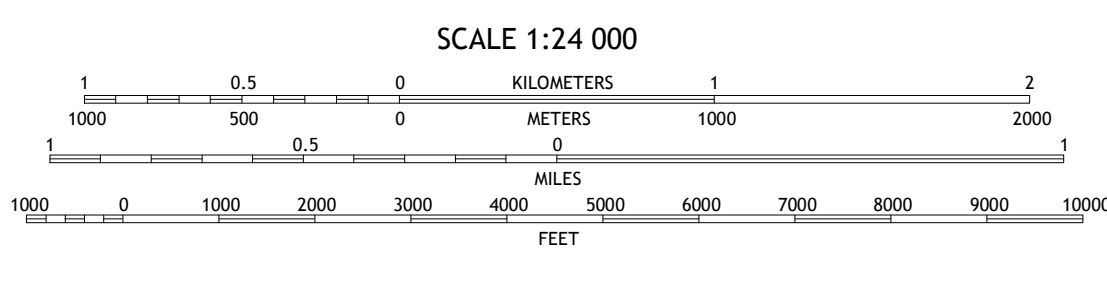
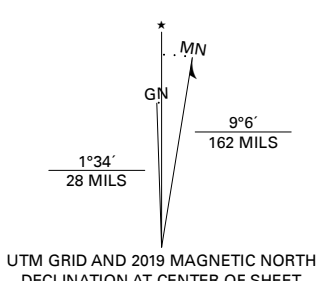


Produced by the United States Geological Survey

North American Datum of 1983 (NAD83) World Geodetic System of 1984 (WGS84) Projection and 1 000-meter grid/Universal Transverse Mercator, Zone 13S This map is not a legal document. Boundaries may be generalized for this map scale. Private lands within government reservations may not be shown. Obtain permission before entering private lands.

Table listing data sources and dates: Imagery (NAIP, 2017-2018), Roads (US Forest Service, 2016), Names (GNS, 1979-2019), Hydrography (National Hydrography Dataset, 2003), Contours (National Elevation Dataset, 2018), Boundaries (Multiple sources, 2019), Public Land Survey System (BLM, 2018), Wetlands (FWS National Wetlands Inventory, 1986-1988).



ROAD CLASSIFICATION legend table with symbols for Expressway, Secondary Hwy, Ramp, Interstate Route, FS Primary Route, Local Connector, Local Road, 4WD, US Route, FS Passenger Route, State Route, FS High Clearance Route.

ADJOINING QUADRANGLES table listing 8 surrounding quadrangles: 1 Ironton, 2 Handies Peak, 3 Redcloud Peak, 4 Silverton, 5 Pole Creek Mountain, 6 Snowdon Peak, 7 Storm King Peak, 8 Rio Grande Pyramid.

HOWARDSVILLE, CO 2019

