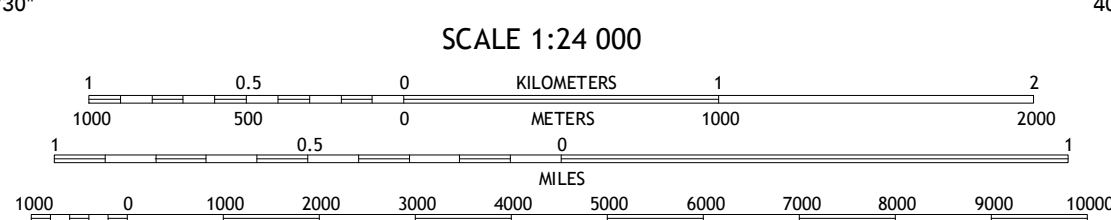
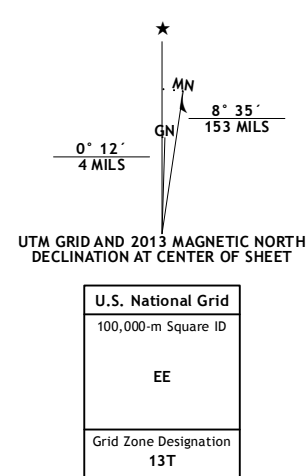
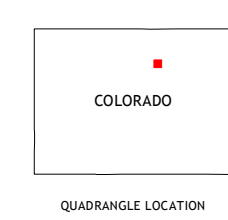


Produced by the United States Geological Survey North American Datum of 1983 (NAD83) World Geodetic System of 1984 (WGS84) Projection and 1000-meter grid: Universal Transverse Mercator, Zone 13T 10 000-foot ticks: Colorado Coordinate System of 1983 (north zone)

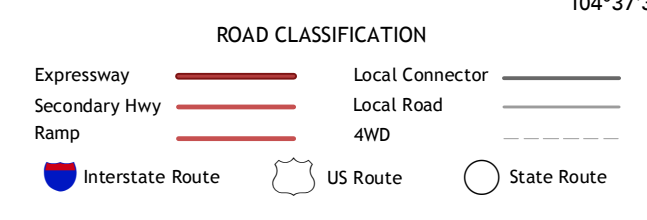
Imagery.....NAIP, July 2011 Roads.....©2006-2012 TomTom Names.....GNIS, 2013 Hydrography.....National Hydrography Dataset, 2011 Contours.....National Elevation Dataset, 2003 Boundaries.....IBWC, IBC, USGS, 1972 - 2012 Public Land Survey System.....BLM, 2011



CONTOUR INTERVAL 10 FEET NORTH AMERICAN VERTICAL DATUM OF 1988 This map was produced to conform with the National Geospatial Program US Topo Product Standard, 2011. A metadata file associated with this product is draft version 0.6.14



QUADRANGLE LOCATION table listing adjacent quadrangles: Plattville, Milton Reservoir, Klug Ranch, Fort Lupton, Hudson, Keeneburg, Brighton, Mile High Lakes, Horse Creek.



HUDSON, CO 2013

ADJOINING 7.5' QUADRANGLES