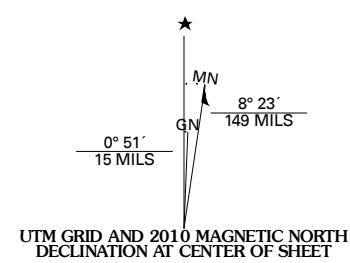


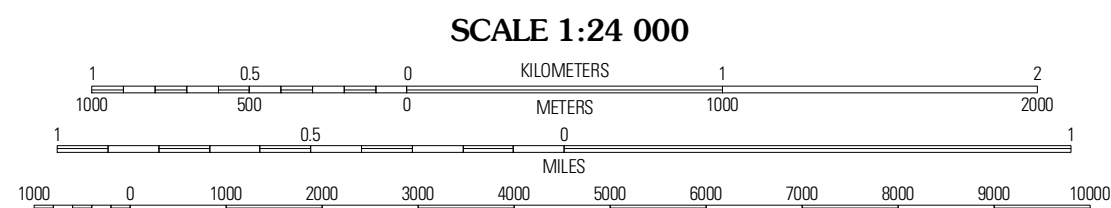


Produced by the United States Geological Survey
North American Datum of 1983 (NAD83)
World Geodetic System of 1984 (WGS84). Projection and
1 000-meter grid: Universal Transverse Mercator, Zone 13T
10 000-foot ticks: Colorado Coordinate System of 1983
(north zone)

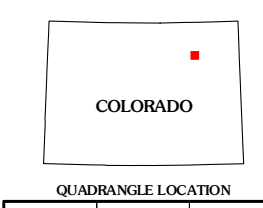
Imagery.....NAP, July 2009
Roads.....62006-2010 File: A105
Names.....GNIS, 2008
Hydrography.....National Hydrography Dataset, 2009
Contours.....National Elevation Dataset, 2007



U.S. National Grid
100,000m Square ID
FE
Grid Zone Designation
13T



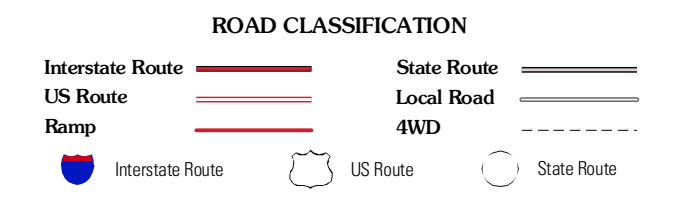
CONTOUR INTERVAL 10 FEET
NORTH AMERICAN VERTICAL DATUM OF 1988
This map was produced to conform with version 0.5.10 of the
draft USGS Standards for 7.5-Minute Quadrangle Maps.
A metadata file associated with this product is draft version 0.5.11



QUADRANGLE LOCATION

Lamb	Round Top	Miller Ranch
Valley SE	Huey Ranch	Gary
Shamrock	Woodrow NW	Woodrow

ADJOINING 7.5 QUADRANGLES



HUEY RANCH, CO
2010