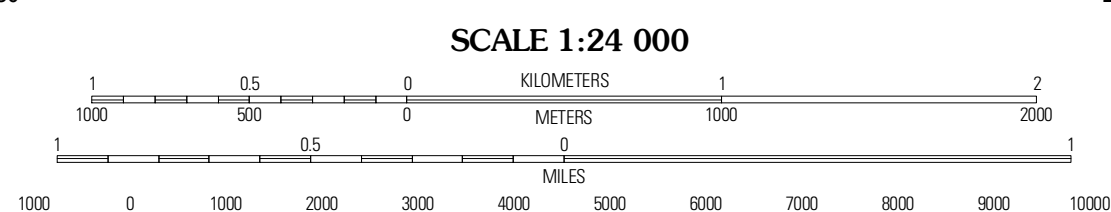
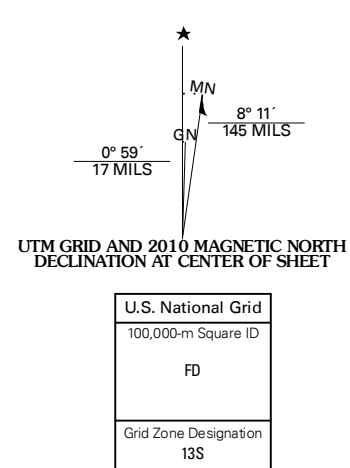


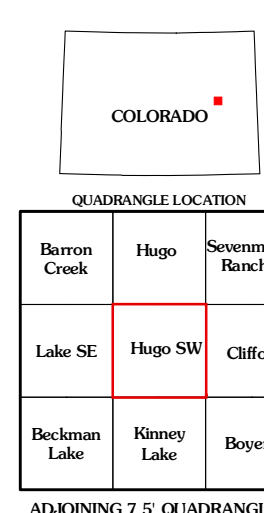


Produced by the United States Geological Survey  
North American Datum of 1983 (NAD83)  
Roads: ©2006-2010 Topo Atlas  
1 000-meter grid: Universal Transverse Mercator, Zone 13S  
10 000-foot ticks: Colorado Coordinate System of 1983  
(central zone)

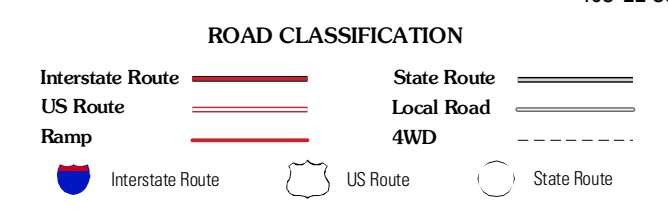
Imagery:.....NAIP, July 2009  
Roads:.....©2006-2010 Topo Atlas  
Names:.....GNS, 2008  
Hydrography:.....National Hydrography Dataset, 2009  
Contours:.....National Elevation Dataset, 2007



CONTOUR INTERVAL 10 FEET  
NORTH AMERICAN VERTICAL DATUM OF 1988  
This map was produced to conform with version 0.5.10 of the  
draft USGS Standards for 7.5-Minute Quadrangle Maps.  
A metadata file associated with this product is draft version 0.5.11



QUADRANGLE LOCATION		
Berron Creek	Hugo	Severnille Ranch
Lake SE	Hugo SW	Clifford
Beckman Lake	Runway Lake	Boyero



HUGO SW, CO  
2010