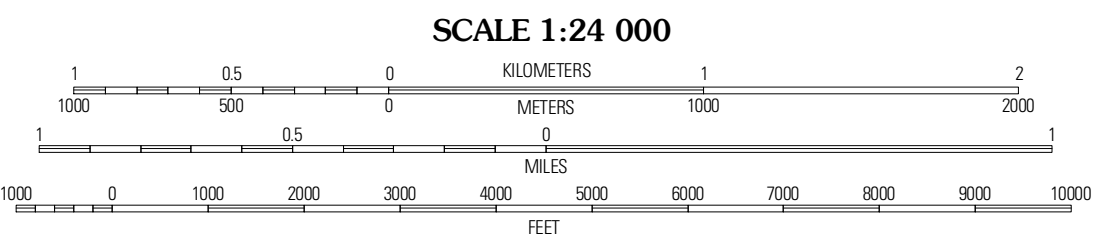



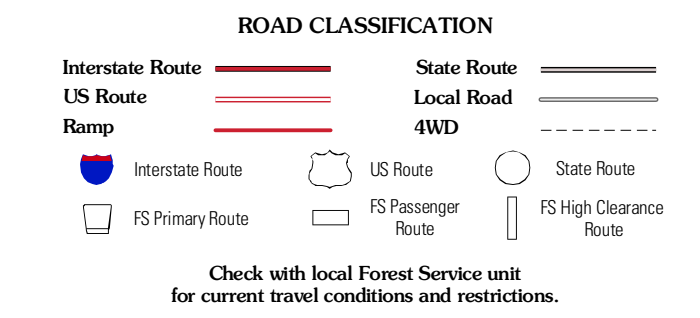
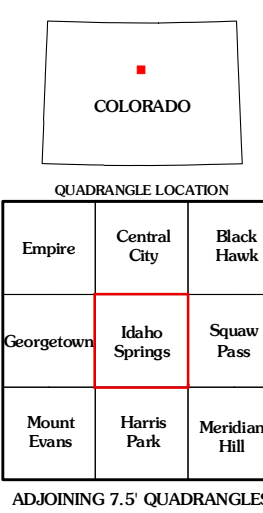


Produced by the United States Geological Survey North American Datum of 1983 (NAD83) World Geodetic System of 1984 (WGS84) Projection and 1 000-meter grid; Universal Transverse Mercator, Zone 13S 10 000-foot ticks; Colorado Coordinate System of 1983 (central zone)

Imagery: NAIP, August 2009 Roads: 02/06/2010 Tele Atlas Roads within US Forest Service Lands: FSTopo Data with limited Forest Service updates, 2009 Names: 02/06/2010 National Hydrography Dataset, 2009 Contours: National Elevation Dataset, 2002



CONTOUR INTERVAL 40 FEET NORTH AMERICAN VERTICAL DATUM OF 1988 This map was produced to conform with version 0.5.10 of the draft USGS Standards for 7.5-Minute Quadrangle Maps. A metadata file associated with this product is draft version 0.5.13



Check with local Forest Service unit for current travel conditions and restrictions.

IDAHO SPRINGS, CO 2011