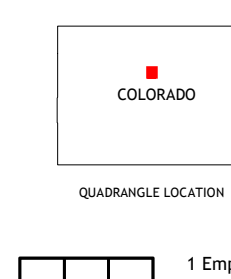
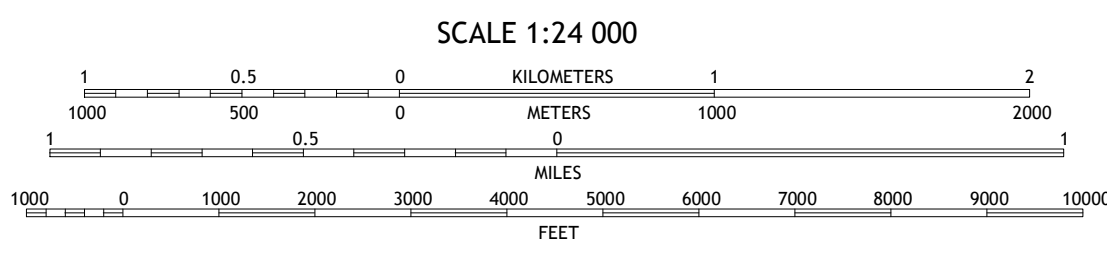
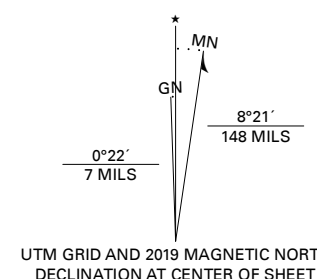
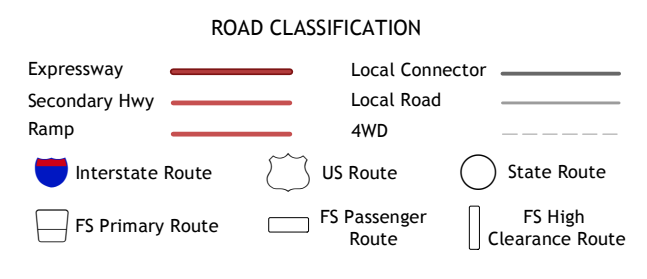


Produced by the United States Geological Survey
North American Datum of 1983 (NAD83)
World Geodetic System of 1984 (WGS84). Projection and
1 000-meter grid: Universal Transverse Mercator, Zone 13S
This map is not a legal document. Boundaries may be
generalized for this map scale. Private lands within government
reservations may not be shown. Obtain permission before
entering private lands.

Imagery:NAIP, September 2017 - January 2018
Roads:2016
Roads within US Forest Service Lands:FTopo
Data with limited Forest Service updates, 2013
Names:GNS, 1974 - 2019
Hydrography:National Hydrography Dataset, 1899 - 2019
Contours:National Elevation Dataset, 2018
Boundaries:Multiple sources; see metadata file, 2019
Public Land Survey System:BLM, 2018
Wetlands:FWS National Wetlands Inventory 1975 - 2009



- 1 Empire
- 2 Central City
- 3 Black Hawk
- 4 Georgetown
- 5 Squaw Pass
- 6 Mount Evans
- 7 Harris Park
- 8 Meridian Hill



Check with local Forest Service unit
for current travel conditions and restrictions.

IDAHO SPRINGS, CO
2019

