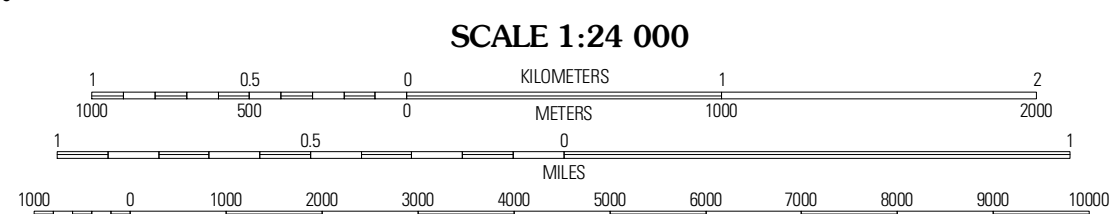
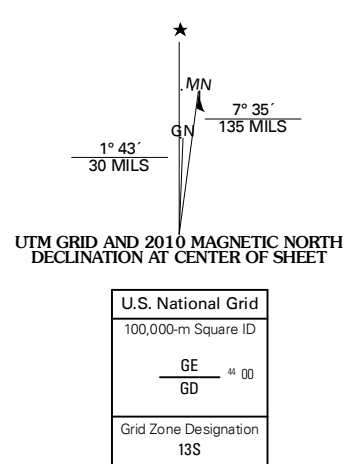


Produced by the United States Geological Survey
North American Datum of 1983 (NAD83)
World Geodetic System of 1984 (WGS84) Projection and
1 000-meter grid; Universal Transverse Mercator, Zone 13S
10 000-foot ticks; Colorado Coordinate System of 1983
(north zone)

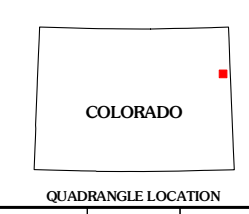
Imagery.....NAP, June 2009
Roads.....62006-2010 Tele Atlas
Names.....IGNIS, 2008
Hydrography.....National Hydrography Dataset, 2009
Contours.....National Elevation Dataset, 2007



SCALE 1:24 000

CONTOUR INTERVAL 10 FEET
NORTH AMERICAN VERTICAL DATUM OF 1988

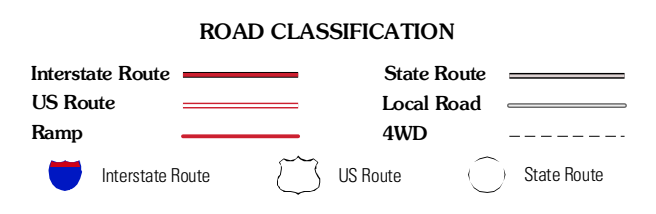
This map was produced to conform with version 0.5.10 of the
draft USGS Standards for 7.5-Minute Quadrangle Maps.
A metadata file associated with this product is draft version 0.5.11



QUADRANGLE LOCATION

Vernon SW	Wildcat Canyon	Beecher Island
Spring Canyon	Idalia	Bonny Reservoir North
Idalia SW	Idalia SE	Bonny Reservoir South

ADJOINING 7.5 QUADRANGLES



IDALIA, CO
2010