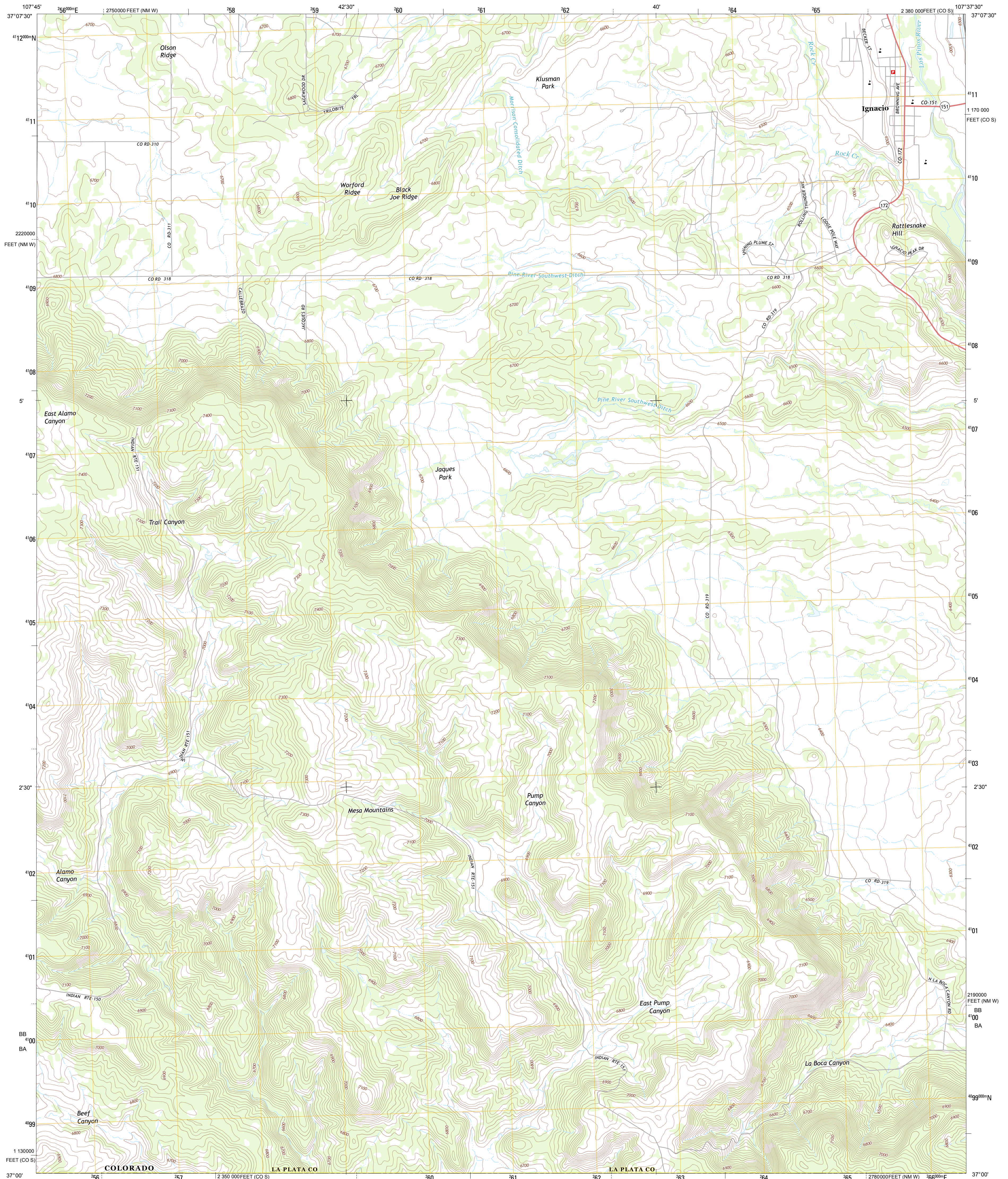




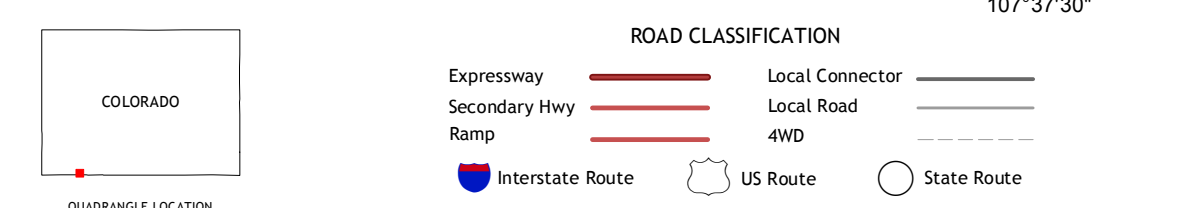
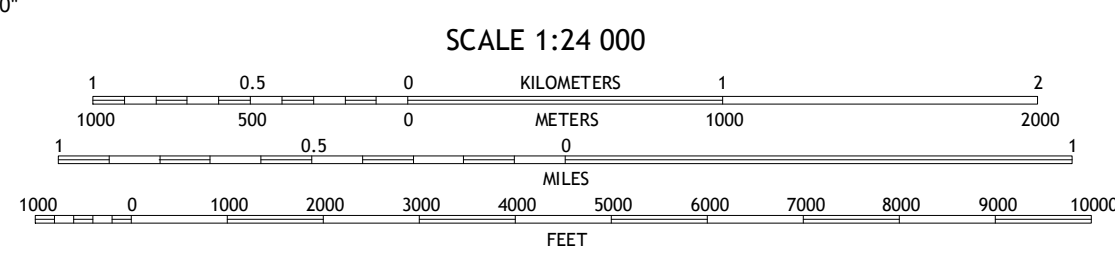
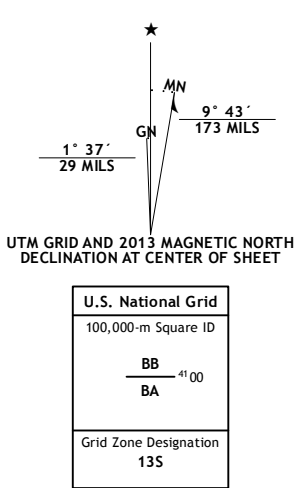
U.S. DEPARTMENT OF THE INTERIOR
U. S. GEOLOGICAL SURVEY



IGNACIO QUADRANGLE
COLORADO-NEW MEXICO
7.5-MINUTE SERIES



Produced by the United States Geological Survey
North American Datum of 1983 (NAD83)
World Geodetic System of 1984 (WGS84), Projection and
1 000-meter grid; Universal Transverse Mercator, Zone 13S
10 000-foot ticks; Colorado Coordinate System of 1983 (south
zone), New Mexico Coordinate System of 1983 (west zone)



QUADRANGLE LOCATION

Loma Linda	Gem Village	Bayfield
Bondad Hill	Ignacio	Tiffany
Mount Nebo	Anastacio Spring	Burnt Mesa

ADJOINING 7.5' QUADRANGLES

This map was produced to conform with the National Geospatial Program US Topo Product Standard, 2011. A metadata file associated with this product is draft version 0.6.14

IGNACIO, CO-NM
2013