

Produced by the United States Geological Survey North American Datum of 1983 (NAD83) World Geodetic System of 1984 (WGS84)...

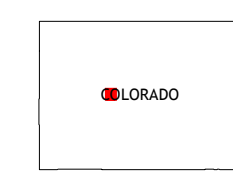
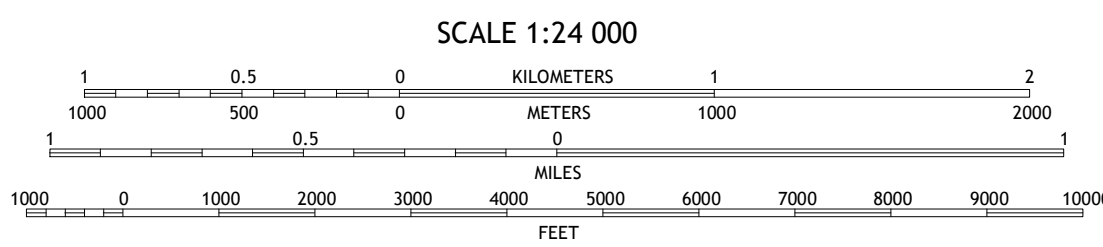
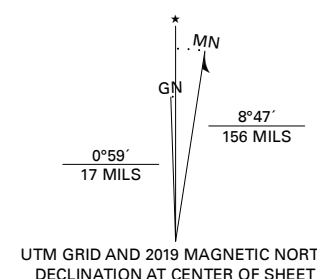
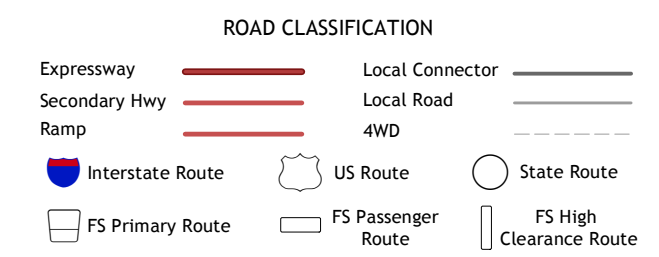


Table with 3 columns and 3 rows showing adjacent quadrangles and their names: 1 Thimble Rock, 2 Mount Champlin, 3 Mount Massive, 4 New York Peak, 5 Mount Elbert, 6 Italian Creek, 7 Pieplant, 8 Winfield.



Check with local Forest Service unit for current travel conditions and restrictions.

INDEPENDENCE PASS, CO 2019



NSN 7540-01-6399-1077 USGS X 2.4 K 2.177.5