

Produced by the United States Geological Survey

North American Datum of 1983 (NAD83) World Geodetic System of 1984 (WGS84) Projection and 1 000-meter grid/Universal Transverse Mercator, Zone 13S

Table with 2 columns: Feature Name and Date. Includes Imagery, Roads, Names, Hydrography, Contours, Boundaries, Public Land Survey System, and Wetlands.

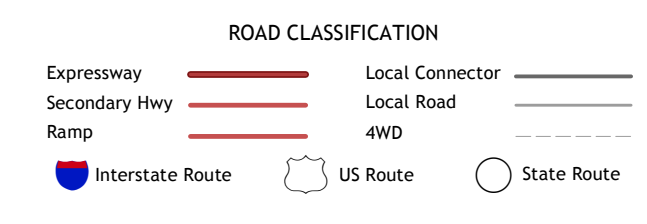
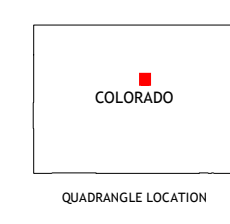
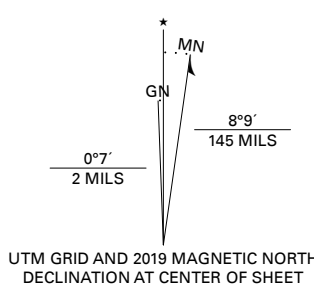


Table with 3 columns: Quadrangle Number and Name. Includes 1 Evergreen, 2 Morrison, 3 Fort Logan, 4 Conifer, 5 Littleton, 6 Pine, 7 Platte Canyon, 8 Kessler.

