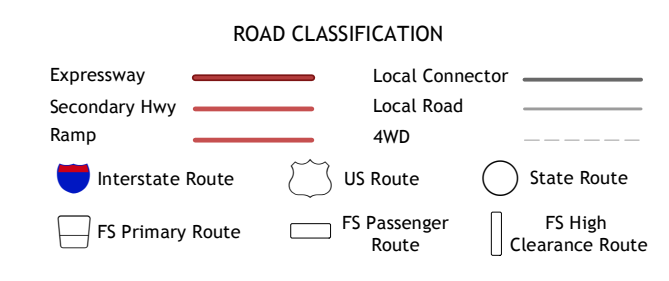
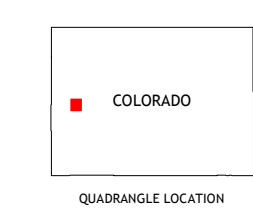
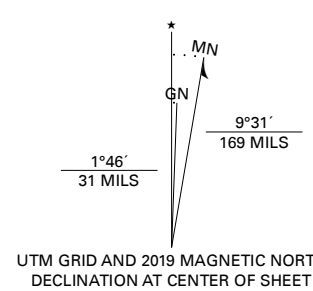


Produced by the United States Geological Survey
North American Datum of 1983 (NAD83)
World Geodetic System of 1984 (WGS84). Projection and 1 000-meter grid-Universal Transverse Mercator, Zone 12S
This map is not a legal document. Boundaries may be generalized for this map scale. Private lands within government reservations may not be shown. Obtain permission before entering private lands.



ADJOINING QUADRANGLES

1	2	3
4	5	6
7	8	9

1 Palisade
2 Lands End
3 Mesa Lakes
4 Juniata Reservoir
5 Hells Kitchen
6 Dominguez
7 Point Creek
8 North Delta

INDIAN POINT, CO
2019

