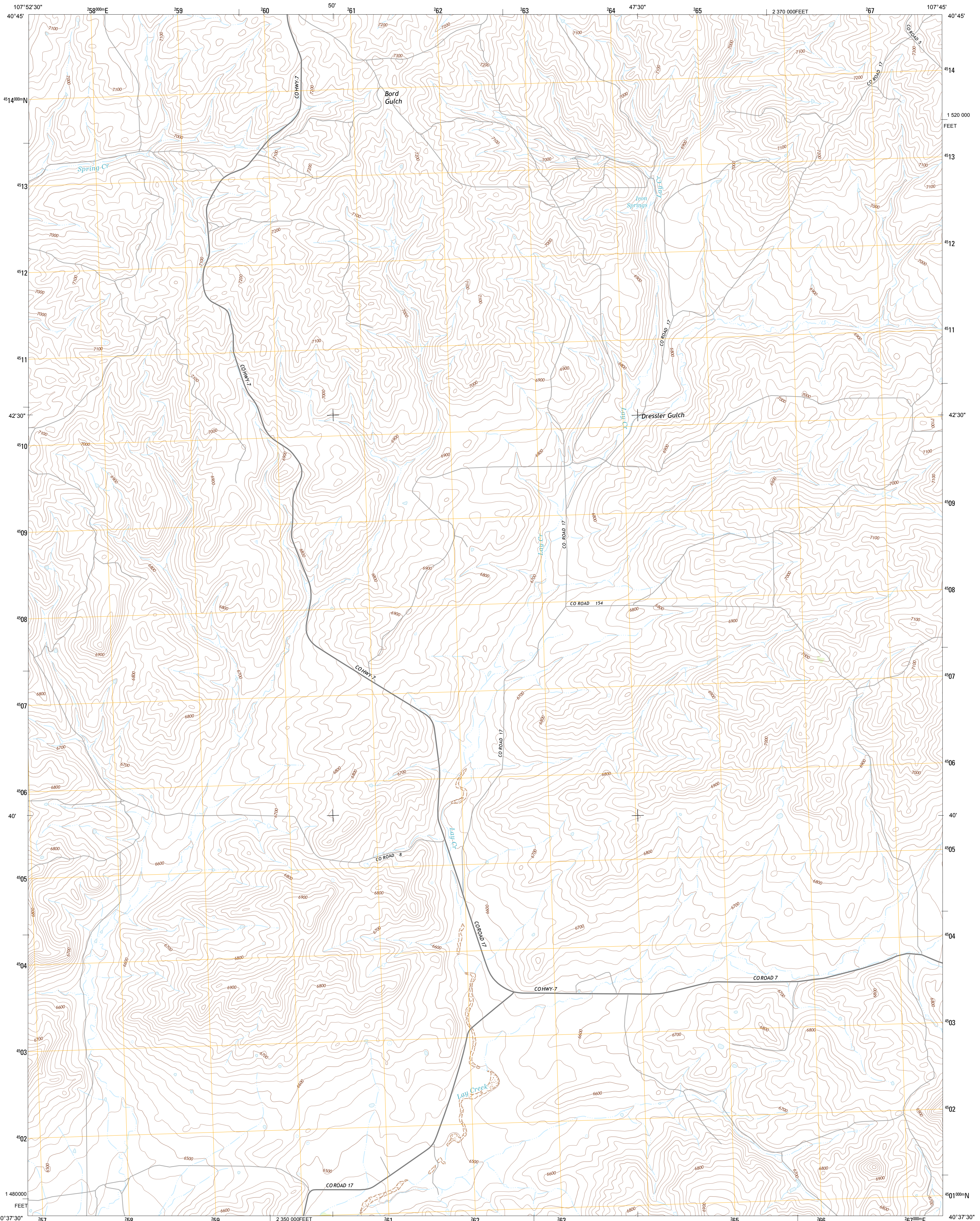




U.S. DEPARTMENT OF THE INTERIOR
U. S. GEOLOGICAL SURVEY

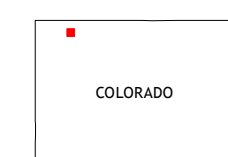
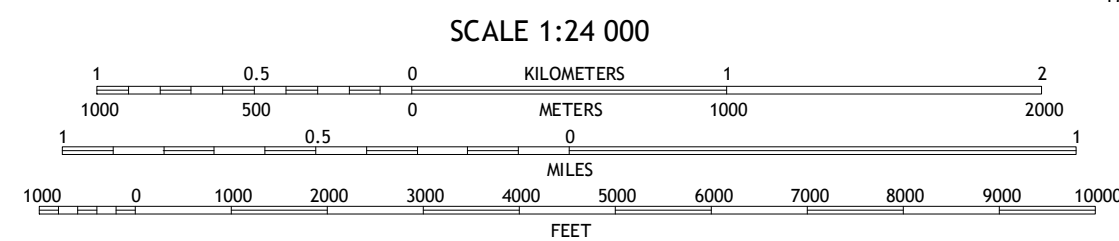
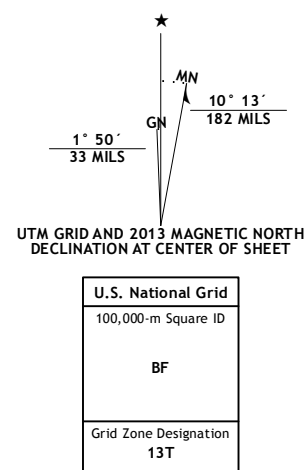


IRON SPRINGS QUADRANGLE
COLORADO-MOFFAT CO.
7.5-MINUTE SERIES



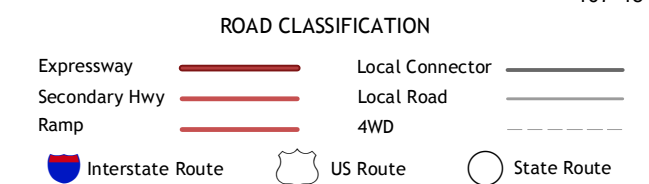
Produced by the United States Geological Survey
North American Datum of 1983 (NAD83)
World Geodetic System of 1984 (WGS84), Projection and
1 000-meter grid: Universal Transverse Mercator, Zone 13T
10 000-foot ticks: Colorado Coordinate System of 1983 (north zone)

Imagery.....NAIP, July 2011
Roads.....©2006-2012 TomTom
Names.....©2013
Hydrography.....National Hydrography Dataset, 2011
Contours.....National Elevation Dataset, 2004
Boundaries.....Census, BWC, B.C. USGS, 1972-2012
Public Land Survey System.....BLM, 2011



QUADRANGLE LOCATION

Mayberry Spring	Great Divide	East Timberlake Creek
Adobe Springs	Iron Springs	Craig NW
Lay	Lay SE	Pine Ridge



IRON SPRINGS, CO
2013

ADJOINING 7.5 QUADRANGLES