

Produced by the United States Geological Survey

North American Datum of 1983 (NAD83) World Geodetic System of 1984 (WGS84) Projection and 1 000 meter grid/Universal Transverse Mercator, Zone 13T This map is not a legal document. Boundaries may be generalized for this map scale. Private lands within government reservations may not be shown. Obtain permission before entering private lands.

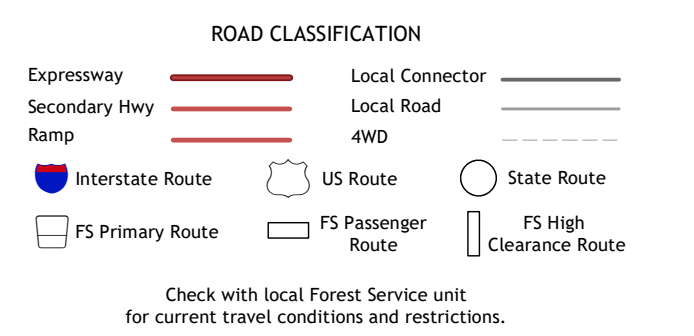
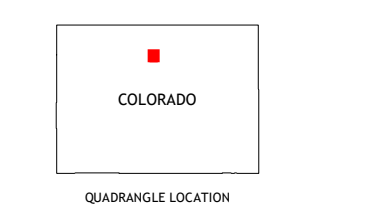
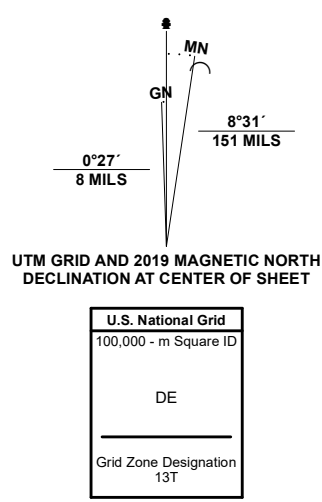


Table with 3 columns and 8 rows showing adjacent quadrangles: 1 Grand Lake, 2 McHenry Peak, 3 Longs Peak, 4 Shadow Mountain, 5 Allenspark, 6 Strawberry Lake, 7 Monarch Lake, 8 Ward.

ISOLATION PEAK, CO 2022

