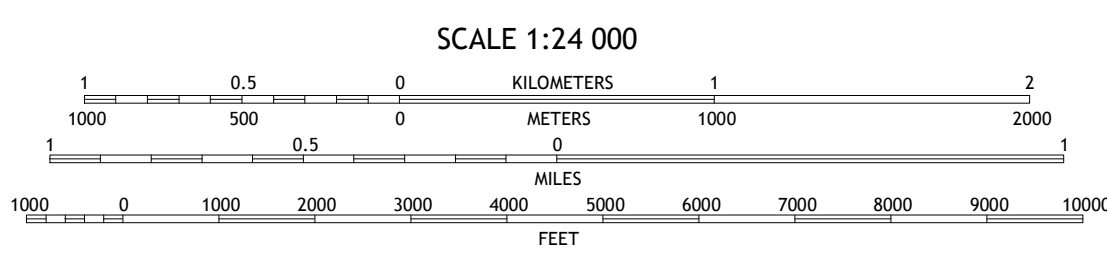

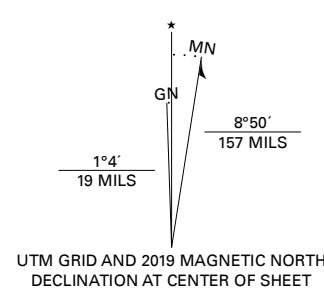


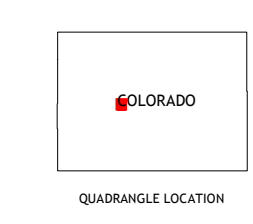
Produced by the United States Geological Survey

North American Datum of 1983 (NAD83) World Geodetic System of 1984 (WGS84) Projection and 1 000-meter grid/Universal Transverse Mercator, Zone 13S This map is not a legal document. Boundaries may be generalized for this map scale. Private lands within government reservations may not be shown. Obtain permission before entering private lands.

Imagery: N/AIP, October 2017 - January 2018
Roads: U.S. Census Bureau, Not Available
Roads within US Forest Service Lands: FSTopo Data with limited Forest Service updates, 2013
Names: GNS, 1978 - 2019
Hydrography: National Hydrography Dataset, 1899 - 2019
Contours: National Elevation Dataset, 2004 - 2005
Boundaries: Multiple sources; see metadata file
Public Land Survey System: BLM, 2018
Wetlands: FWS National Wetlands Inventory 1983 - 2011



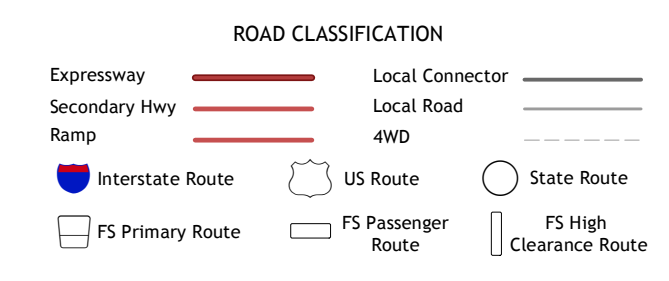
CONTOUR INTERVAL 40 FEET NORTH AMERICAN VERTICAL DATUM OF 1988 This map was produced to conform with the National Geospatial Program US Topo Product Standard, 2011. A metadata file associated with this product is draft version 0.6.18



ADJOINING QUADRANGLES

1	2	3
4	5	6
7	8	

1 Hayden Peak
2 New York Peak
3 Independence Pass
4 Pearl Pass
5 Pleasant
6 Cement Mountain
7 Matchless Mountain
8 Taylor Park Reservoir



Check with local Forest Service unit for current travel conditions and restrictions.

ITALIAN CREEK, CO 2019

