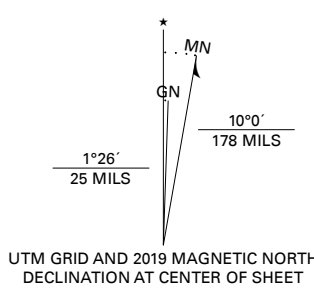


**Produced by the United States Geological Survey**

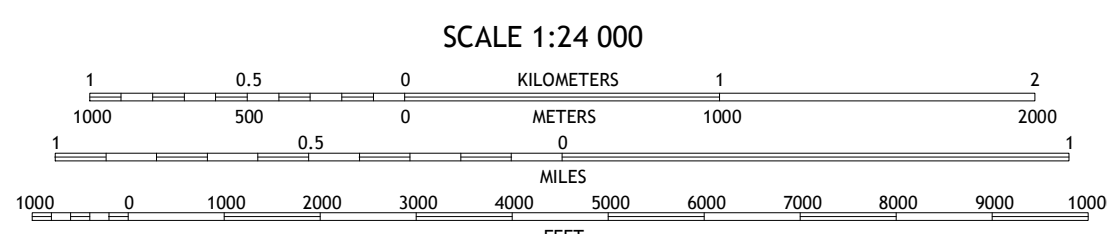
North American Datum of 1983 (NAD83)  
World Geodetic System of 1984 (WGS84), Projection and  
1 000-meter grid/Universal Transverse Mercator, Zone 12T  
This map is not a legal document. Boundaries may be  
generalized for this map scale. Private lands within government  
reservations may not be shown. Obtain permission before  
entering private lands.

Imagery.....NAIP, September 2017 - January 2018  
Roads.....U.S. Census Bureau, 2016  
Names.....GNIS, 1978 - 2016  
Hydrography.....National Hydrography Dataset, 2003 - 2019  
Contours.....National Elevation Dataset, 2003  
Boundaries.....Multiple sources; see metadata file, 2017 - 2018  
Public Land Survey System.....BLM, 2018  
Wetlands.....FWS National Wetlands Inventory 1983 - 1984



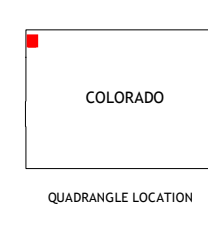
UTM GRID AND 2018 MAGNETIC NORTH  
DECLINATION AT CENTER OF SHEET

U.S. National Grid	
100,000 - m Square ID	
XL	00
XX	
Grid Zone Designation: 12T	



CONTOUR INTERVAL 20 FEET  
NORTH AMERICAN VERTICAL DATUM OF 1988

This map was produced to conform with the  
National Geospatial Program US Topo Product Standard, 2011.  
A metadata file associated with this product is draft version 0.6.18



QUADRANGLE LOCATION

1	2	3
4	5	6
7	8	

- 1 Lodore School
- 2 Big Joe Basin
- 3 Irish Canyon
- 4 Canyon of Lodore North
- 5 Vermillion Mesa
- 6 Canyon of Lodore South
- 7 Zenobia Peak
- 8 Greystone

ROAD CLASSIFICATION	
Expressway	Local Connector
Secondary Hwy	Local Road
Ramp	4WD
Interstate Route	US Route
	State Route

**JACK SPRINGS, CO**

2019



NSN 7540-01-639-912-4  
NSA REF. NO. USGS X 2 4 K 2 2 3 7