

Produced by the United States Geological Survey

North American Datum of 1983 (NAD83) World Geodetic System of 1984 (WGS84) Projection and 1 000-meter grid/Universal Transverse Mercator, Zone 12S

Imagery: NAIP, October 2017 - January 2018 Roads: U.S. Census Bureau, 2016 - 2016 Roads within US Forest Service with limited Forest Service updates, 2013

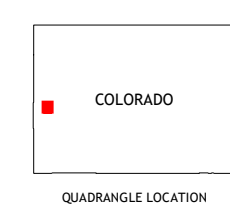
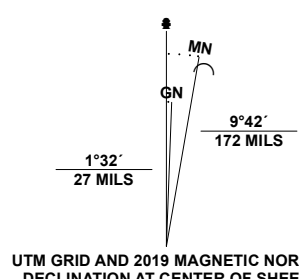
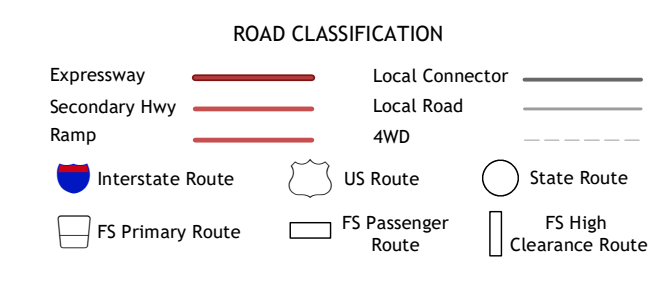


Table with 3 columns and 3 rows showing adjacent quadrangles: 1 Glade Park, 2 Island Mesa, 3 Whitewater, 4 Snyder Flats, 5 Triangle Mesa, 6 Casto Reservoir, 7 Keth Creek, 8 Escalante Forks



Check with local Forest Service unit for current travel conditions and restrictions.

JACKS CANYON, CO 2022

