

Produced by the United States Geological Survey
North American Datum of 1983 (NAD83)
World Geodetic System of 1984 (WGS84)
Projection and 1000-meter grid: Universal Transverse Mercator, Zone 13S
10 000-foot ticks: Colorado Coordinate System of 1983 (south zone)

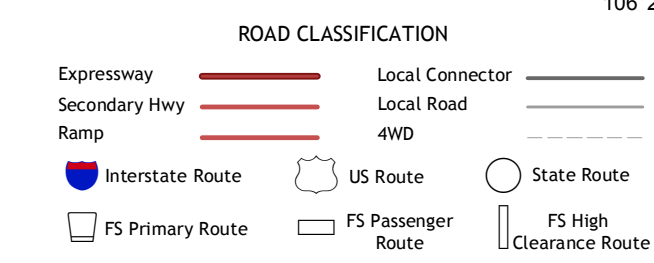
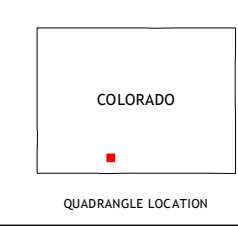
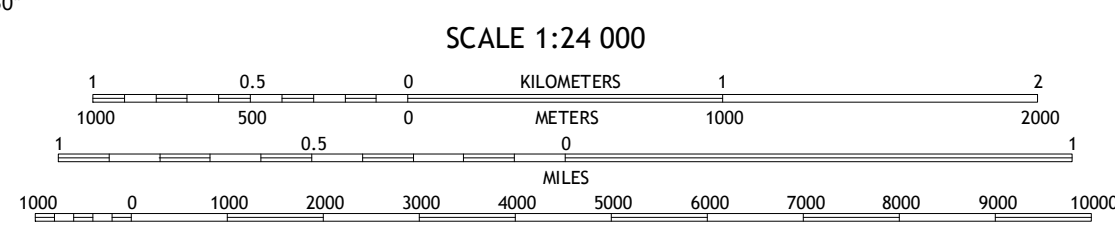
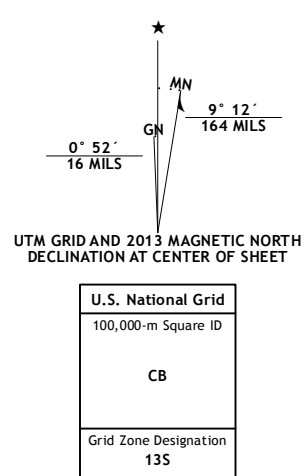


Table with 3 columns: Del Norte Peak, Summitville, Platoro; Horseshoe Mountain, Jasper, Red Mountain; Dog Mountain, Greenie Mountain, Terrace Reservoir.

Check with local Forest Service unit for current travel conditions and restrictions.

JASPER, CO 2013

ADJOINING 7.5 QUADRANGLES