

Produced by the United States Geological Survey

North American Datum of 1983 (NAD83) World Geodetic System of 1984 (WGS84) Projection and 1 000-meter grid/Universal Transverse Mercator, Zone 12S This map is not a legal document. Boundaries may be generalized for this map scale. Private lands within government reservations may not be shown. Obtain permission before entering private lands.

Table with 2 columns: Feature Name and Date/Source. Includes: Imagery (NAIP, 2017-2018), Roads (USGS, 2016), Roads within US Forest Service (USFS, 2013), Names (NADIP, 2017-2018), Hydrography (National Hydrography Dataset, 2003-2020), Contours (National Elevation Dataset, 2019-2021), Boundaries (Multiple sources, 2017-2021), Public Land Survey System (BLM, 2021), Wetlands (FWS National Wetlands Inventory, 1983).

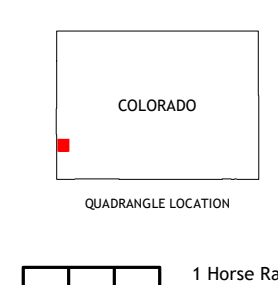
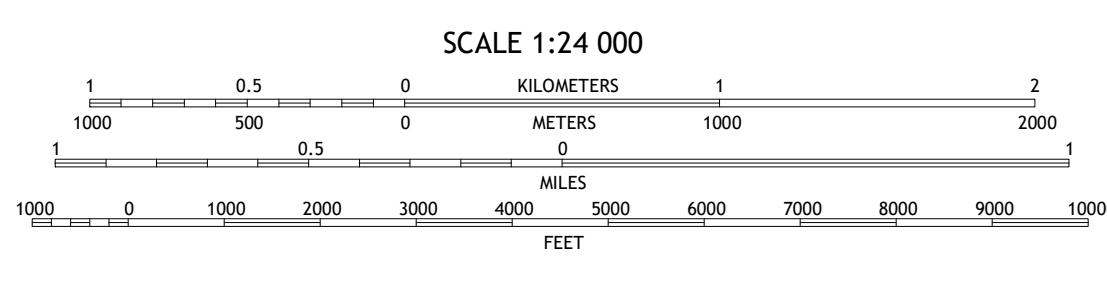
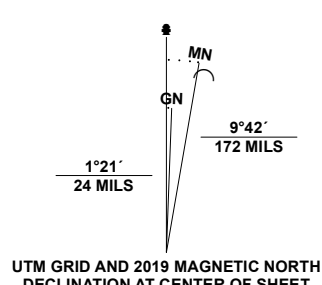


Table of adjacent quadrangles. Grid with 3 rows and 3 columns. Center cell (5) is highlighted in red. Numbers 1-8 represent adjacent quadrangles.

ROAD CLASSIFICATION legend. Includes symbols for Expressway, Secondary Hwy, Interstate Route, FS Primary Route, Local Connector, Local Road, 4WD, US Route, FS Passenger Route, State Route, and FS High Clearance Route.

Check with local Forest Service unit for current travel conditions and restrictions. JOE DAVIS HILL, CO 2022

