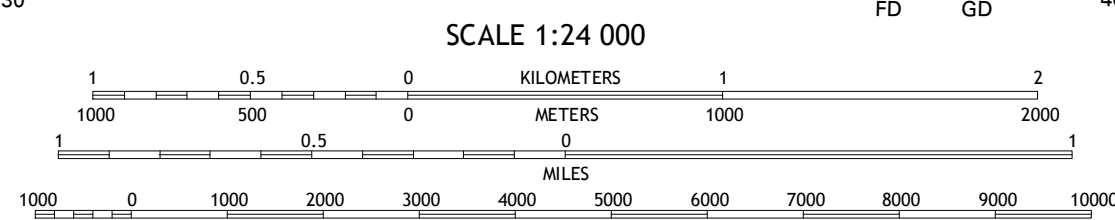
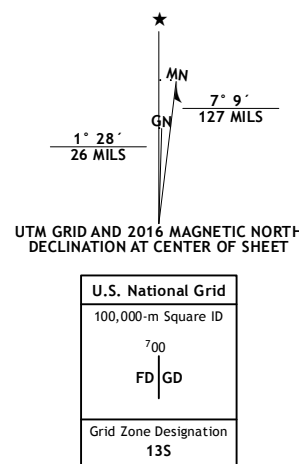
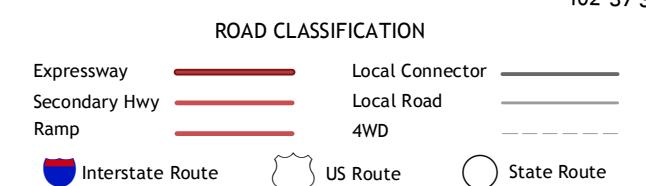
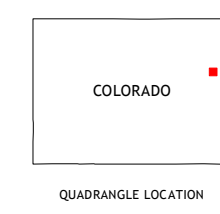


Produced by the United States Geological Survey North American Datum of 1983 (NAD83) World Geodetic System of 1984 (WGS84), Projection and 1000-meter grid; Universal Transverse Mercator, Zone 13S 10 000-foot ticks; Colorado Coordinate System of 1983 (central and north zones)

This map is not a legal document. Boundaries may be generalized for this map scale. Private lands within government reservations may not be shown. Obtain permission before entering private lands. Imagery: N.A.I.P., July 2013 Roads: U.S. Census Bureau, 2015-2016 Names: GNIS, 2016 Hydrography: National Hydrography Dataset, 2013 Contours: National Elevation Dataset, 2007 Boundaries: Multiple sources; see metadata file 1572-2016 Public Land Survey System: BLM, 2011 Wetlands: FWS National Wetlands Inventory 1977-2014



CONTOUR INTERVAL 10 FEET NORTH AMERICAN VERTICAL DATUM OF 1988 This map was produced to conform with the National Geospatial Program US Topo Product Standard, 2011. A metadata file associated with this product is draft version 0.6.19



ADJOINING QUADRANGLES

1	2	3
4	5	6
7	8	

- 1 Cope
- 2 Joes
- 3 Adler Creek
- 4 Cope SE
- 5 Kirk
- 6 Seibert NE
- 7 Stratton NW
- 8 Tuttle

JOES SW, CO 2016

