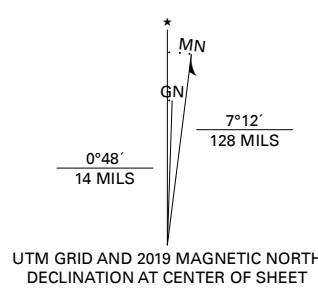


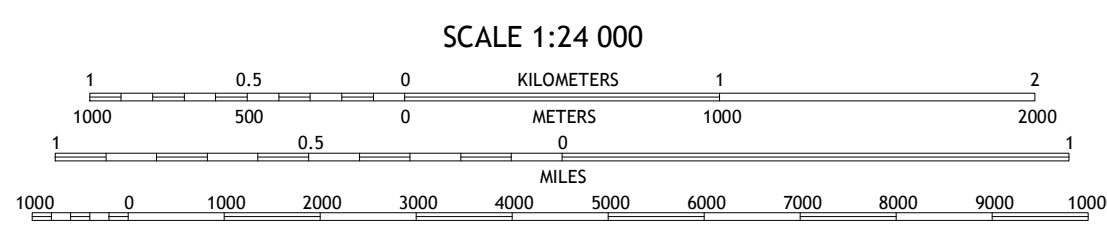

Produced by the United States Geological Survey

North American Datum of 1983 (NAD83)
World Geodetic System of 1984 (WGS84), Projection and
1 000-meter grid/Universal Transverse Mercator, Zone 13S
This map is not a legal document. Boundaries may be
generalized for this map scale. Private lands within government
reservations may not be shown. Obtain permission before
entering private lands.

Imagery.....NAIP, August 2017 - November 2017
Roads.....U.S. Census Bureau, 2016
Names.....GNIS, 1978 - 2019
Hydrography.....National Hydrography Dataset, 2004 - 2018
Contours.....National Elevation Dataset, 2005
Boundaries.....Multiple sources; see metadata file 2017 - 2018
Public Land Survey System.....BLM, 2018
Wetlands.....FWS National Wetlands Inventory 1975 - 1998



UTM GRID AND 2018 MAGNETIC NORTH
DECLINATION AT CENTER OF SHEET



SCALE 1:24 000

1 000 0 1000 2000 3000 4000 5000 6000 7000 8000 9000 10000

1 000 0 1000 2000 3000 4000 5000 6000 7000 8000 9000 10000

1 000 0 1000 2000 3000 4000 5000 6000 7000 8000 9000 10000

1 000 0 1000 2000 3000 4000 5000 6000 7000 8000 9000 10000

1 000 0 1000 2000 3000 4000 5000 6000 7000 8000 9000 10000

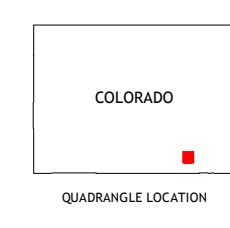
1 000 0 1000 2000 3000 4000 5000 6000 7000 8000 9000 10000

1 000 0 1000 2000 3000 4000 5000 6000 7000 8000 9000 10000

1 000 0 1000 2000 3000 4000 5000 6000 7000 8000 9000 10000

1 000 0 1000 2000 3000 4000 5000 6000 7000 8000 9000 10000

1 000 0 1000 2000 3000 4000 5000 6000 7000 8000 9000 10000



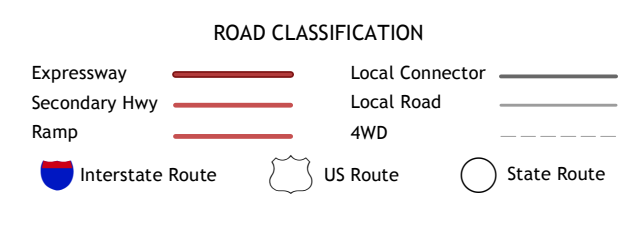
COLORADO

QUADRANGLE LOCATION

1 2 3
4 5
6 7 8

ADJOINING QUADRANGLES

1 Stage Canyon
2 O V Mesa
3 Beaty Canyon
4 Doss Canyon North
5 Plum Canyon
6 Doss Canyon South
7 Humbar Spring
8 Villegreen



ROAD CLASSIFICATION

Expressway
Secondary Hwy
Ramp
Interstate Route
Local Connector
Local Road
4WD
US Route
State Route

1 Stage Canyon
2 O V Mesa
3 Beaty Canyon
4 Doss Canyon North
5 Plum Canyon
6 Doss Canyon South
7 Humbar Spring
8 Villegreen

ADJOINING QUADRANGLES

1 Stage Canyon
2 O V Mesa
3 Beaty Canyon
4 Doss Canyon North
5 Plum Canyon
6 Doss Canyon South
7 Humbar Spring
8 Villegreen

JOHNSON CANYON, CO

2019



NSN 7564-301-639-812-9
USGS X 2 4 K 2 6 8 5
NSN REF. NO. 7564-301-639-812-9