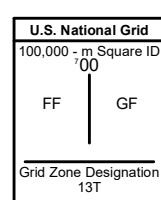
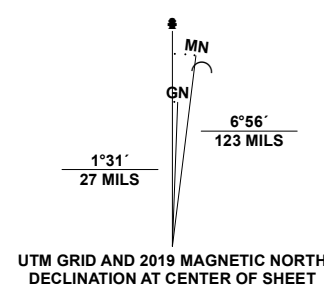


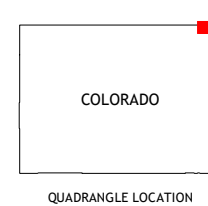
Produced by the United States Geological Survey

North American Datum of 1983 (NAD83) World Geodetic System of 1984 (WGS84) Projection and 1 000-meter grid/Universal Transverse Mercator, Zone 13T This map is not a legal document. Boundaries may be generalized for this map scale. Private lands within government reservations may not be shown. Obtain permission before entering private lands.

Imagery: NAIP, July 2017 - October 2017 Roads: U.S. Census Bureau, 2016 Names: GNS, 1978 - 2020 Hydrography: National Hydrography Dataset, 2004 - 2020 Contours: National Elevation Dataset, 2017 - 2021 Boundaries: Multiple sources; see metadata file 2019 - 2021 Public Land Survey System: BLM, 2021 Wetlands: FWS National Wetlands Inventory 1975 - 1975



CONTOUR INTERVAL 10 FEET NORTH AMERICAN VERTICAL DATUM OF 1988 This map was produced to conform with the National Geospatial Program US Topo Product Standard.



ADJOINING QUADRANGLES table with 8 cells containing adjacent quadrangle names and numbers.



JULESBURG RESERVOIR, CO

