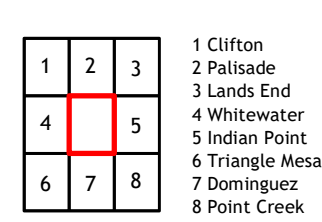
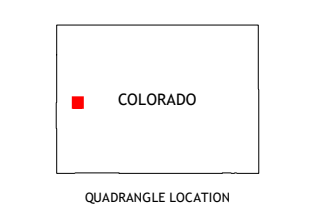
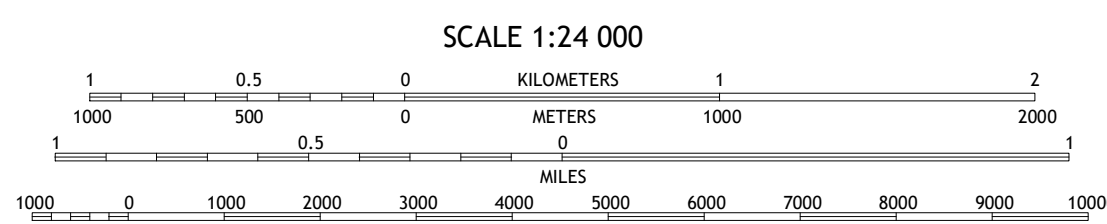

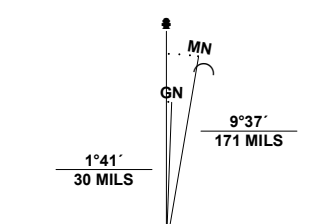


Produced by the United States Geological Survey

North American Datum of 1983 (NAD83) World Geodetic System of 1984 (WGS84) Projection and 1 000-meter grid; Universal Transverse Mercator, Zone 12S

Imagery: NAIP, August 2017 - January 2018
Roads: U.S. Census Bureau, 2016
Roads within US Forest Service: FSTopo Data with limited Forest Service updates, 2013
Names: GNS, 2019
Hydrography: National Hydrography Dataset, 2003
Contours: National Elevation Dataset, 2017
Boundaries: Multiple sources; see metadata file 2017
Public Land Survey System: BLM, 2021
Wetlands: FWS National Wetlands Inventory 1982



ROAD CLASSIFICATION table with symbols for Expressway, Secondary Hwy, Ramp, Interstate Route, FS Primary Route, Local Connector, Local Road, 4WD, US Route, State Route, FS High Clearance Route.

Check with local Forest Service unit for current travel conditions and restrictions. JUNIATA RESERVOIR, CO 2022

