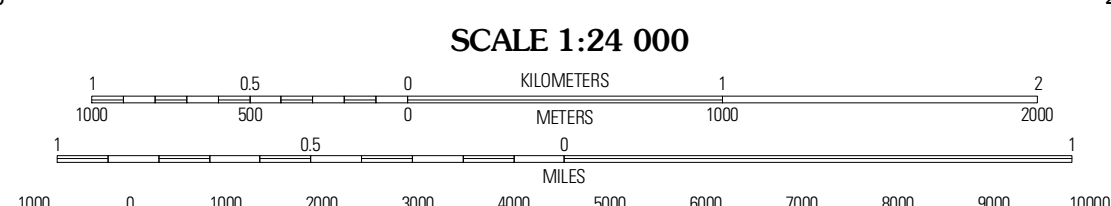



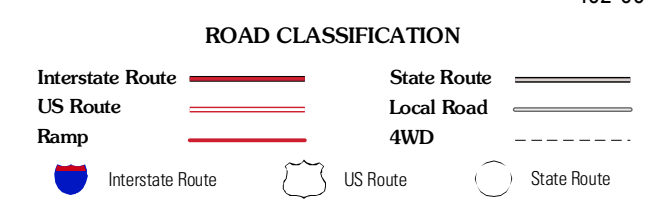
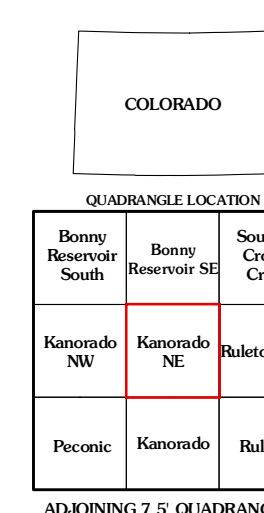


Produced by the United States Geological Survey  
North American Datum of 1983 (NAD83)  
World Geodetic System of 1984 (WGS84). Projection and  
1 000-meter grid: Universal Transverse Mercator, Zone 13S  
10 000-foot ticks: Colorado Coordinate System of 1983  
(central zone) and Kansas Coordinate System of 1983  
(north zone)

Imagery: NIP, July 2009  
Roads: 2006-2010 Tele Atlas  
Names: GNS, 2008  
Hydrography: National Hydrography Dataset, 2009  
Contours: National Elevation Dataset, 2006



CONTOUR INTERVAL 10 FEET  
NORTH AMERICAN VERTICAL DATUM OF 1988  
This map was produced to conform with version 0.5.10 of the  
draft USGS Standards for 7.5-Minute Quadrangle Maps.  
A metadata file associated with this product is draft version 0.5.11



QUADRANGLE LOCATION

Bonny Reservoir South	Bonny Reservoir SE	South of Crosby Creek
Kanorado NW	Kanorado NE	Ruleton NW
Pecanico	Kanorado	Ruleton

ADJOINING 7.5' QUADRANGLES

**KANORADO NE, CO-KS**  
2010