
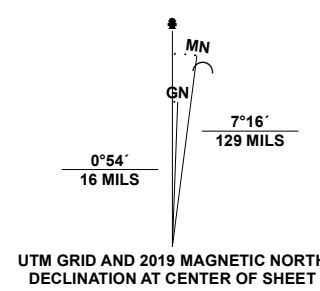


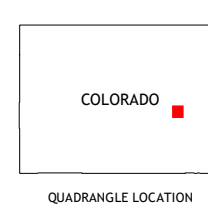
Produced by the United States Geological Survey

North American Datum of 1983 (NAD83)
World Geodetic System of 1984 (WGS84), Projection and
1 000-meter grid/Universal Transverse Mercator, Zone 13S
This map is not a legal document. Boundaries may be
generalized for this map scale. Private lands within government
reservations may not be shown. Obtain permission before
entering private lands.

Imagery.....NAIP, August 2017 - November 2017
Roads.....U.S. Census Bureau, 2016
Names.....GNIS, 1992
Hydrography.....National Hydrography Dataset, 2002 -
2018
Contours.....National Elevation Dataset, 2007
Boundaries.....Multiple sources; see metadata file 2019 -
2021
Public Land Survey System.....BLM, 2021
Wetlands.....FWS National Wetlands Inventory, 1974



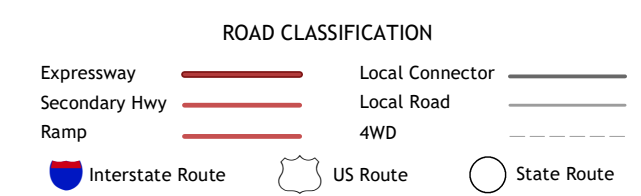
CONTOUR INTERVAL 10 FEET
NORTH AMERICAN VERTICAL DATUM OF 1988
This map was produced to conform with the
National Geospatial Program US Topo Product Standard.



1	2	3
4	5	6
7	8	

ADJOINING QUADRANGLES

- 1 Punkin Center
- 2 Stanley Gulch
- 3 McKenzie Draw
- 4 Forder
- 5 Hubbard Lake
- 6 Sharp Lake
- 7 Metz Springs
- 8 Scott Draw



KARVAL, CO
2022

