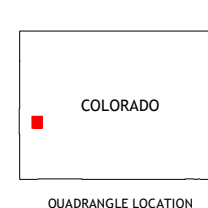
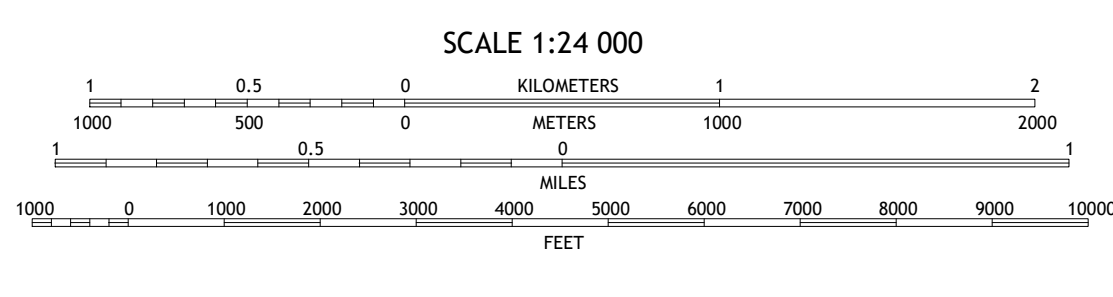
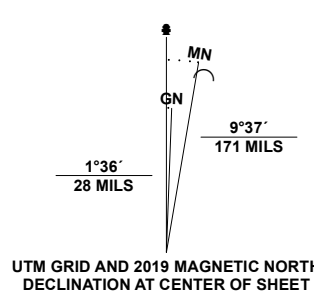


Produced by the United States Geological Survey

North American Datum of 1983 (NAD83) World Geodetic System of 1984 (WGS84) Projection and 1000-meter grid/Universal Transverse Mercator, Zone 12S. Imagery: NAIP, October 2017 - January 2018. Roads: U.S. Census Bureau, 2016 - 2016. Roads within US Forest Service lands with limited Forest Service updates, 2013. Names: U.S. Census Bureau, 2016 - 2016. Hydrography: National Hydrography Dataset, 2003 - 2020. Contours: National Elevation Dataset, 2021. Boundaries: Multiple sources; see metadata file 2017 - 2021. Public Land Survey System: RMA, 2021. Wetlands: FWS National Wetlands Inventory 1982 - 1983.



1	2	3
4	5	6
7	8	

ADJOINING QUADRANGLES

ROAD CLASSIFICATION

Expressway	Local Connector
Secondary Hwy	Local Road
Ramp	4WD
Interstate Route	US Route
FS Primary Route	FS Passenger Route
	FS High Clearance Route
	State Route

Check with local Forest Service unit for current travel conditions and restrictions.

KELSO POINT, CO 2022

