

Produced by the United States Geological Survey
North American Datum of 1983 (NAD83)
World Geodetic System of 1984 (WGS84)
Projection and 1 000-meter grid: Universal Transverse Mercator, Zone 13S
This map is not a legal document. Boundaries may be generalized for this map scale. Private lands within government reservations may not be shown. Obtain permission before entering private lands.

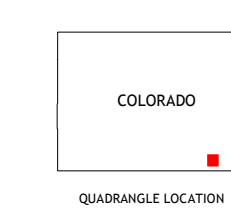
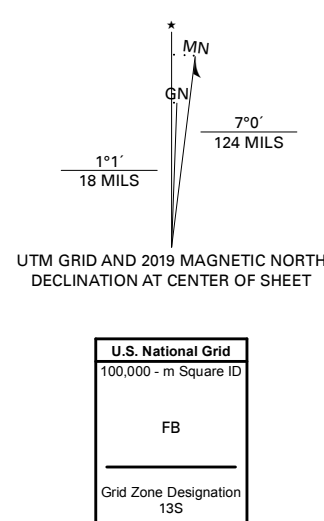
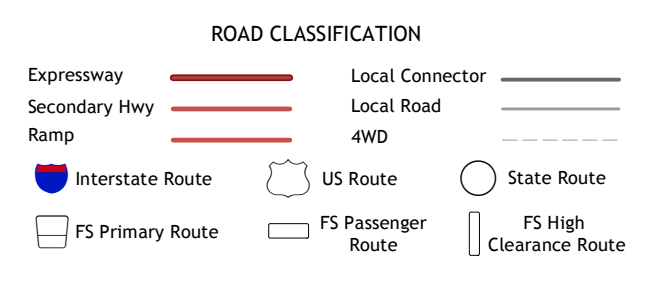


Table with 8 columns and 8 rows showing adjacent quadrangles and their names: 1 Icehouse Canyon, 2 Robbers Roost Canyon, 3 Buck Canyon, 4 Cherry Canyon, 5 Andritz, 6 Daterose Mesa, 7 Kim South, 8 Pintada Creek.



Check with local Forest Service unit for current travel conditions and restrictions.
KIM NORTH, CO
2019

