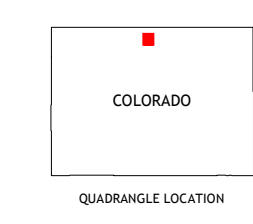
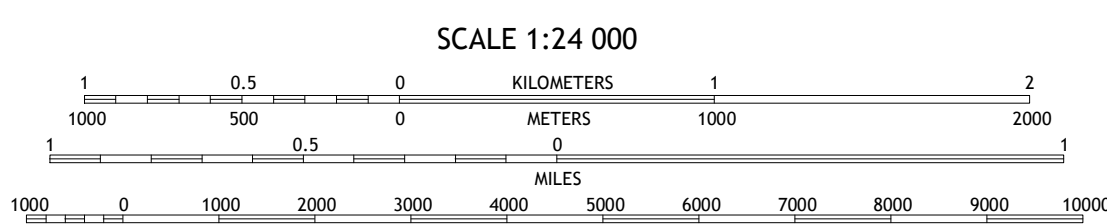
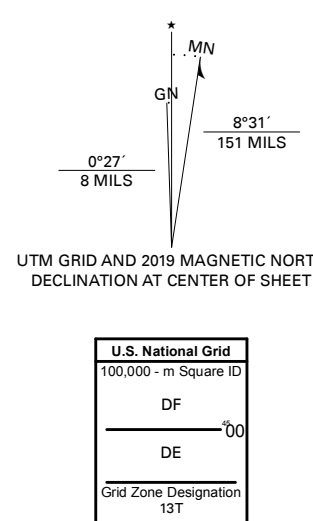


Produced by the United States Geological Survey North American Datum of 1983 (NAD83) World Geodetic System of 1984 (WGS84)...



- ROAD CLASSIFICATION: Expressway, Secondary Hwy, Ramp, Interstate Route, FS Primary Route, Local Connector, Local Road, 4WD, US Route, FS Passenger Route, State Route, FS High Clearance Route.

Table with 8 columns and 3 rows listing adjacent quadrangles: 1 Deadman Park, 2 South Bald Mountain, 3 Red Feather Lakes, 4 Boston Peak, 5 Rustic, 6 Chambers Lake, 7 Comanche Peak, 8 Pingree Park.

KINIKINIK, CO 2019

