
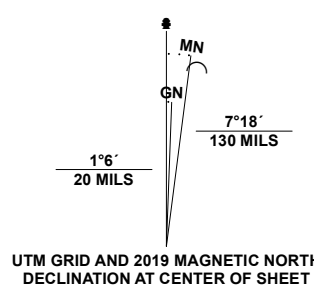


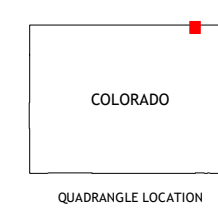
Produced by the United States Geological Survey

North American Datum of 1983 (NAD83)
World Geodetic System of 1984 (WGS84). Projection and
1 000-meter grid: Universal Transverse Mercator, Zone 13T
This map is not a legal document. Boundaries may be
generalized for this map scale. Private lands within government
reservations may not be shown. Obtain permission before
entering private lands.

Imagery:.....NAIP, August 2017 - October 2017
Roads:.....U.S. Census Bureau, Not Available
Names:.....GNS, 1978 - 2020
Hydrography:.....National Hydrography Dataset, 2004 - 2019
Contours:.....National Elevation Dataset, 2021
Boundaries:.....Multiple sources; see metadata file 2019 - 2021
Public Land Survey System:.....BLM, 2021
Wetlands:.....FWS National Wetlands Inventory 1975



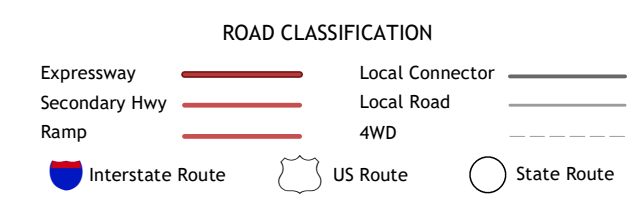
CONTOUR INTERVAL 10 FEET
NORTH AMERICAN VERTICAL DATUM OF 1988
This map was produced to conform with the
National Geospatial Program US Topo Product Standard.



1	2	3
4	5	6
7	8	

ADJOINING QUADRANGLES

- 1 Potter SW
- 2 Potter SE
- 3 Easterly Airport
- 4 Chimney Canyons
- 5 Padroni NW
- 6 Westplains
- 7 North Sterling Reservoir
- 8 Padroni



KIRCHNAVY BUTTE, CO

2022

