
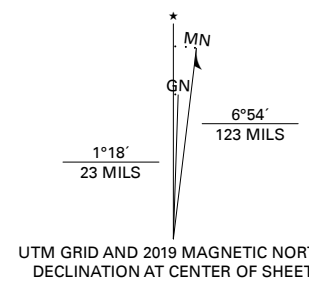


Produced by the United States Geological Survey

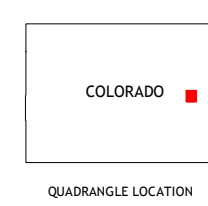
North American Datum of 1983 (NAD83)
World Geodetic System of 1984 (WGS84), Projection and
1 000-meter grid/Universal Transverse Mercator, Zone 13S
This map is not a legal document. Boundaries may be
generalized for this map scale. Private lands within government
reservations may not be shown. Obtain permission before
entering private lands.

Imagery.....NAIP, August 2017 - October 2017
Roads.....U.S. Census Bureau, 2016
Names.....GNIS, 1978 - 2011
Hydrography.....National Hydrography Dataset, 2002 - 2018
Contours.....National Elevation Dataset, 2007
Boundaries.....Multiple sources: see metadata file 2017 - 2018
Public Land Survey System.....BLM, 2018
Wetlands.....FWS National Wetlands Inventory 1975 - 1976



CONTOUR INTERVAL 10 FEET
NORTH AMERICAN VERTICAL DATUM OF 1988

This map was produced to conform with the
National Geospatial Program US Topo Product Standard, 2011.
A metadata file associated with this product is draft version 0.6.18



1	2	3
4	5	6
7	8	

- 1 Bellyache Creek
- 2 Big Spring Creek
- 3 North of Big Spring
- 4 Sanders Ranch
- 5 Big Spring
- 6 Wild Horse
- 7 Sorrento
- 8 Kit Carson

ROAD CLASSIFICATION	
	Expressway
	Secondary hwy
	Ramp
	Local Connector
	Local Road
	4WD
	US Route
	State Route

KIT CARSON NW, CO

2019



NSN 7564-301-639-175
NGA REF NO. USGS X 2.4 K 2.7 8 9